

INITIAL RECEIPT

United States Department of the Interior
Bureau of Land Management
 DIV OF LANDS, MINRLS & ENERGY
 ONE N CENTRAL AVE
 PHOENIX, AZ 85004 -4427
 Phone: 602-417-9200

Receipt	
No:	4704559

Transaction #: 4827215	
Date of Transaction: 03/02/2020	
CUSTOMER:	
	CANEXCO INC 3800 N CENTRAL AVE SUITE 460 PHOENIX, AZ 85012-1992 US

LINE #	QTY	DESCRIPTION	REMARKS	UNIT PRICE	TOTAL
1	73.00	LOCATABLE MINERALS / MINING CLAIMS- NEW, UNADJUD, ONE OR MORE AUTH NOS / NEW MINING CLAIM PROCESSING FEE CASES: AMC459317/\$20.00, AMC459318/\$20.00, AMC459319/\$20.00, AMC459320/\$20.00, AMC459321/\$20.00, AMC459322/\$20.00, AMC459323/\$20.00, AMC459324/\$20.00, AMC459325/\$20.00, AMC459326/\$20.00, AMC459327/\$20.00, AMC459328/\$20.00, AMC459329/\$20.00, AMC459330/\$20.00, AMC459331/\$20.00, AMC459332/\$20.00, AMC459333/\$20.00, AMC459334/\$20.00, AMC459335/\$20.00, AMC459336/\$20.00, AMC459337/\$20.00, AMC459338/\$20.00, AMC459339/\$20.00, AMC459340/\$20.00, AMC459341/\$20.00, AMC459342/\$20.00, AMC459343/\$20.00, AMC459344/\$20.00, AMC459345/\$20.00, AMC459346/\$20.00, AMC459347/\$20.00, AMC459348/\$20.00, AMC459349/\$20.00, AMC459350/\$20.00, AMC459351/\$20.00, AMC459352/\$20.00, AMC459353/\$20.00, AMC459354/\$20.00, AMC459355/\$20.00, AMC459356/\$20.00, AMC459357/\$20.00, AMC459358/\$20.00, AMC459359/\$20.00, AMC459360/\$20.00, AMC459361/\$20.00, AMC459362/\$20.00, AMC459363/\$20.00, AMC459364/\$20.00, AMC459365/\$20.00, AMC459366/\$20.00,		- n/a -	1460.00

ENTERED
 MAR 06 2020
 BY: RAm

		AMC459367/\$20.00, AMC459368/\$20.00, AMC459369/\$20.00, AMC459370/\$20.00, AMC459371/\$20.00, AMC459372/\$20.00, AMC459373/\$20.00, AMC459374/\$20.00, AMC459375/\$20.00, AMC459376/\$20.00, AMC459377/\$20.00, AMC459378/\$20.00, AMC459379/\$20.00, AMC459380/\$20.00, AMC459381/\$20.00, AMC459382/\$20.00, AMC459383/\$20.00, AMC459384/\$20.00, AMC459385/\$20.00, AMC459386/\$20.00, AMC459387/\$20.00, AMC459388/\$20.00, AMC459389/\$20.00			
2	73.00	LOCATABLE MINERALS / MINING CLAIMS- NEW, UNADJUD, ONE OR MORE AUTH NOS / NEW MINING CLAIMS LOCATION FEE CASES: AMC459317/\$40.00, AMC459318/\$40.00, AMC459319/\$40.00, AMC459320/\$40.00, AMC459321/\$40.00, AMC459322/\$40.00, AMC459323/\$40.00, AMC459324/\$40.00, AMC459325/\$40.00, AMC459326/\$40.00, AMC459327/\$40.00, AMC459328/\$40.00, AMC459329/\$40.00, AMC459330/\$40.00, AMC459331/\$40.00, AMC459332/\$40.00, AMC459333/\$40.00, AMC459334/\$40.00, AMC459335/\$40.00, AMC459336/\$40.00, AMC459337/\$40.00, AMC459338/\$40.00, AMC459339/\$40.00, AMC459340/\$40.00, AMC459341/\$40.00, AMC459342/\$40.00, AMC459343/\$40.00, AMC459344/\$40.00, AMC459345/\$40.00, AMC459346/\$40.00, AMC459347/\$40.00, AMC459348/\$40.00, AMC459349/\$40.00, AMC459350/\$40.00, AMC459351/\$40.00, AMC459352/\$40.00, AMC459353/\$40.00, AMC459354/\$40.00, AMC459355/\$40.00, AMC459356/\$40.00, AMC459357/\$40.00, AMC459358/\$40.00, AMC459359/\$40.00, AMC459360/\$40.00, AMC459361/\$40.00, AMC459362/\$40.00, AMC459363/\$40.00, AMC459364/\$40.00, AMC459365/\$40.00, AMC459366/\$40.00, AMC459367/\$40.00, AMC459368/\$40.00, AMC459369/\$40.00, AMC459370/\$40.00, AMC459371/\$40.00, AMC459372/\$40.00, AMC459373/\$40.00, AMC459374/\$40.00, AMC459375/\$40.00, AMC459376/\$40.00, AMC459377/\$40.00, AMC459378/\$40.00, AMC459379/\$40.00, AMC459380/\$40.00, AMC459381/\$40.00, AMC459382/\$40.00, AMC459383/\$40.00, AMC459384/\$40.00,		- n/a -	2920.00

		AMC459385/\$40.00, AMC459386/\$40.00, AMC459387/\$40.00, AMC459388/\$40.00, AMC459389/\$40.00			
3	73.00	LOCATABLE MINERALS / MINING CLAIMS- NEW, UNADJUD, ONE OR MORE AUTH NOS / NEW MINING CLAIMS MAINTENANCE FEE CASES: AMC459317/\$165.00, AMC459318/ \$165.00, AMC459319/\$165.00, AMC459320/ \$165.00, AMC459321/\$165.00, AMC459322/ \$165.00, AMC459323/\$165.00, AMC459324/ \$165.00, AMC459325/\$165.00, AMC459326/ \$165.00, AMC459327/\$165.00, AMC459328/ \$165.00, AMC459329/\$165.00, AMC459330/ \$165.00, AMC459331/\$165.00, AMC459332/ \$165.00, AMC459333/\$165.00, AMC459334/ \$165.00, AMC459335/\$165.00, AMC459336/ \$165.00, AMC459337/\$165.00, AMC459338/ \$165.00, AMC459339/\$165.00, AMC459340/ \$165.00, AMC459341/\$165.00, AMC459342/ \$165.00, AMC459343/\$165.00, AMC459344/ \$165.00, AMC459345/\$165.00, AMC459346/ \$165.00, AMC459347/\$165.00, AMC459348/ \$165.00, AMC459349/\$165.00, AMC459350/ \$165.00, AMC459351/\$165.00, AMC459352/ \$165.00, AMC459353/\$165.00, AMC459354/ \$165.00, AMC459355/\$165.00, AMC459356/ \$165.00, AMC459357/\$165.00, AMC459358/ \$165.00, AMC459359/\$165.00, AMC459360/ \$165.00, AMC459361/\$165.00, AMC459362/ \$165.00, AMC459363/\$165.00, AMC459364/ \$165.00, AMC459365/\$165.00, AMC459366/ \$165.00, AMC459367/\$165.00, AMC459368/ \$165.00, AMC459369/\$165.00, AMC459370/ \$165.00, AMC459371/\$165.00, AMC459372/ \$165.00, AMC459373/\$165.00, AMC459374/ \$165.00, AMC459375/\$165.00, AMC459376/ \$165.00, AMC459377/\$165.00, AMC459378/ \$165.00, AMC459379/\$165.00, AMC459380/ \$165.00, AMC459381/\$165.00, AMC459382/ \$165.00, AMC459383/\$165.00, AMC459384/ \$165.00, AMC459385/\$165.00, AMC459386/ \$165.00, AMC459387/\$165.00, AMC459388/ \$165.00, AMC459389/\$165.00		- n/a -	12045.00
TOTAL:					\$16,425.00

PAYMENT INFORMATION	
NOTE: Items will appear on credit card statement as "Bureau of Land Mgmt CO".	

1	AMOUNT:	16425.00	POSTMARKED:	N/A
	TYPE:	CREDIT CARD	RECEIVED:	03/02/2020
	NAME:	CANEXCO INC 3800 N CENTRAL AVE SUITE 460 PHOENIX AZ 85012-1992 US		
	CARD NO:	XXXXXXXXXXXX2997	AUTH CODE:	07659S
	NAME ON CARD:	SHANE EBERT		
	SIGNATURE:	BY MAIL		
	REMARKS			

This receipt was generated by the automated BLM Collections and Billing System and is a paper representation of a portion of the official electronic record contained therein.

CORRESPONDENCE

TRANSFERS

MAINTENANCE FEES

WAIVERS

POL/NOI

MISCELLANEOUS

From:
CANEXCO Inc.
3800 N Central Avenue
STE 460, Phoenix AZ, 84047

To:
BLM Arizona State Office
One North Central Ave. Ste. 800
Phoenix, AZ, 85004-4427
Ph. 602-417-9200

PHOENIX, ARIZONA

2020 FEB 28 P 12: 52

RECEIVED
BLM AZ STATE OFFICE

February 19, 2020

Please find enclosed Certificates of Locations for 73 Lode Mining claims staked in Mohave County Arizona. The claims are Van 1 to 73. We would like to record these 73 claims with the BLM.

Attached is an authorization form to cover the BLM recording fees of \$212 per claim by credit card payment (\$212 x 73 claims = \$15,476). If any additional information is required please contact Shane Ebert, ph. 250-964-2699, or email ebertshane@gmail.com.

Thank you.

Sincerely,



Shane Ebert

**LOCATION NOTICES
AMENDMENTS
STATUS SHEET
GEO REPORT/MTP**

MINING CLAIM STATUS REPORT

Data Entered: 3/06/2020

MTP Checked By: 3/06/2020
GEO Checked By: 3/06/2020

LEAD SERIAL NUMBER: AMC 459317 thru AMC 459389

NUMBER OF CLAIMS & TYPE:

73 LODE
____ PLACER
____ ASSOCIATION PLACER
____ MILL SITE
____ TUNNEL SITE

CHARGES:

Processing Fee @ \$20 = \$ 1,460
Location Fee @ \$40 = \$ 2,920
Maintenance Fee @ \$165 = \$ 12,045
Add'l Maint Fee for Assoc Placer = \$ _____
SUBTOTAL \$ _____
Other Fees \$ _____
Other Fees \$ _____
TOTAL \$ 16,425

TOTAL ACREAGE: _____ Per Claim
(Placer Only)

NUMBER OF LOCATORS: _____

DOCUMENTS RECEIVED VIA : Over-the-Counter [] Mail [] TIMELY FILED: Yes [] No []

LEGAL DESCRIPTION: T 28N R 18W SEC 8, 15, 19, 20-22, 28
T _____ R _____ SEC 16, 17, 27, 29, 30
T _____ R _____ SEC _____
T _____ R _____ SEC _____
T _____ R _____ SEC _____

BLM [] FOREST SERVICE [] _____ SUBJ TO PL 359: Yes [] No []
WILDERNESS AREA [] _____

SPLIT ESTATE: N/A [] SX [] PX [] OTHER [] _____
SRHA [] Was proper Notice filed if located on SHRA Land? Yes [] No []

RECONVEYED MINERALS ON BLM LAND REQUIRE OPENING ORDER FROM 1944 TO 1993:
Open to Entry On _____ N/A []

COMMENTS/STATUS: VOID [] PARTIALLY VOID [] PVT MINERALS [] WITHDRAWN LANDS []
OTHER [] NO RIGHTS EXTENDED TO THOSE PORTIONS OF CLAIMS

OVERLAPPING LAND NOT OPEN TO MERIDIAN. CM
TRANS # 4827215

[] Claimant acknowledges that portions of the following claim(s) site(s) may be void or voidable.

Printed Name of Claimant _____ Signature of Claimant _____

*****FINAL ADJUDICATION*****

DATE 7/6/2020 INITIALS PM

AMC459317

2

When recorded mail to:

CANEXCO Inc.
3800 N Central Avenue
STE 460, Phoenix AZ, 84047

FEE# 2020006178

OFFICIAL RECORDS
OF MOHAVE COUNTY
KRISTI BLAIR,
COUNTY RECORDER



02/03/2020 04:09 PM Fee: \$30.00

PAGE: 1 of 2

This space for recorder use.

Certificate of Location - Lode Mining Claim

To All Whom it May Concern:

CANEXCO Inc., of 3800 N Central Avenue, STE 460, Phoenix, AZ., Midvale, hereby certifies that it has located the following lode claim in Mohave County, AZ:

Claim name: **VAN 1**

Date of Location: January 18, 2020

This claim is located mainly in the NW $\frac{1}{4}$ of Section 8 T28N, R18W, Gila & Salt River Meridian. The general course of the claim is east-west.

To tie this claim to the Public Survey, begin at the **NW** corner of Section 8, T28N, R18W, Gila & Salt River Meridian, and run **180 degrees** for a distance of **2180 feet** to the **NW** corner of this claim.

Beginning at the **NW** corner of this claim, and continuing in a clockwise direction:

- Thence **1500** feet, bearing **090 degrees** to the **NE** corner,
- Thence **600** feet, bearing **180 degrees** to the **SE** corner,
- Thence **1500** feet, bearing **270 degrees** to the **SW** corner,
- Thence **600** feet, bearing **0 degrees** to the **NE** corner, the point of beginning.

This claim covers an amount of surface containing **20.66 acres**, more or less. This claim excludes any private lands which may be located within this location description.

The corner posts, centerline end posts, and location monument consist of labeled 2 inch by 2 inch wooden posts, 4 feet high. The location monument lies roughly along the center axis of the claim, 20 feet from the eastern boundary.

Dated and posted on the ground this 18th day of January, 2020.

Agent for Locator

RECEIVED
BIRMINGHAM STATE OFFICE
20 FEB 28 P 12: 52
PHOENIX, ARIZONA


AMC459317

State of Nevada

(Notary Seal)

County of Elko

This **CERTIFICATE OF LOCATION** was signed or attested before me on
27 Jan 2020 by Brian Goss
Date Name(s) or Person(s)



Hazel A. White
Signature of Notarial Officer Title (e.g. Notary Public)

My commission expires: _____

White Hills

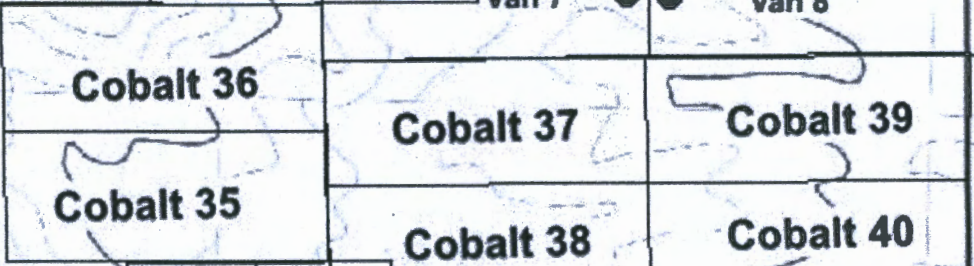
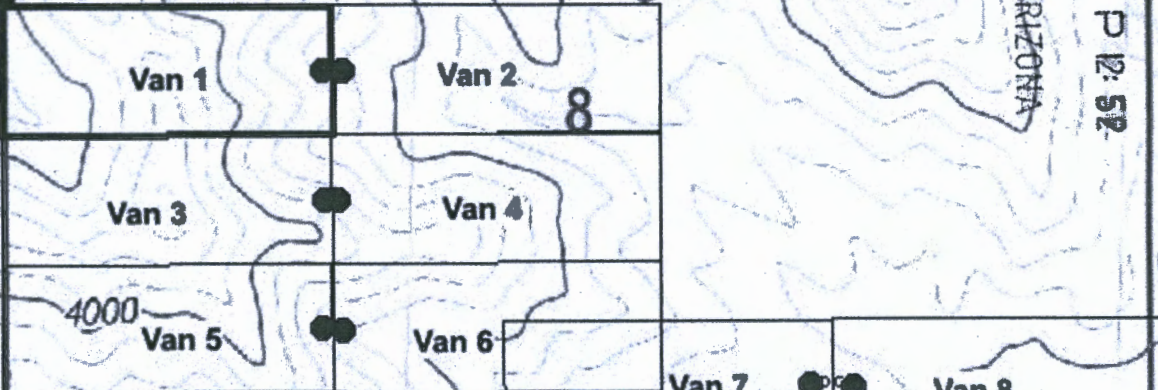
Section 8, T28N, R18W

2180 feet @ 180 degrees

PHOENIX, ARIZONA

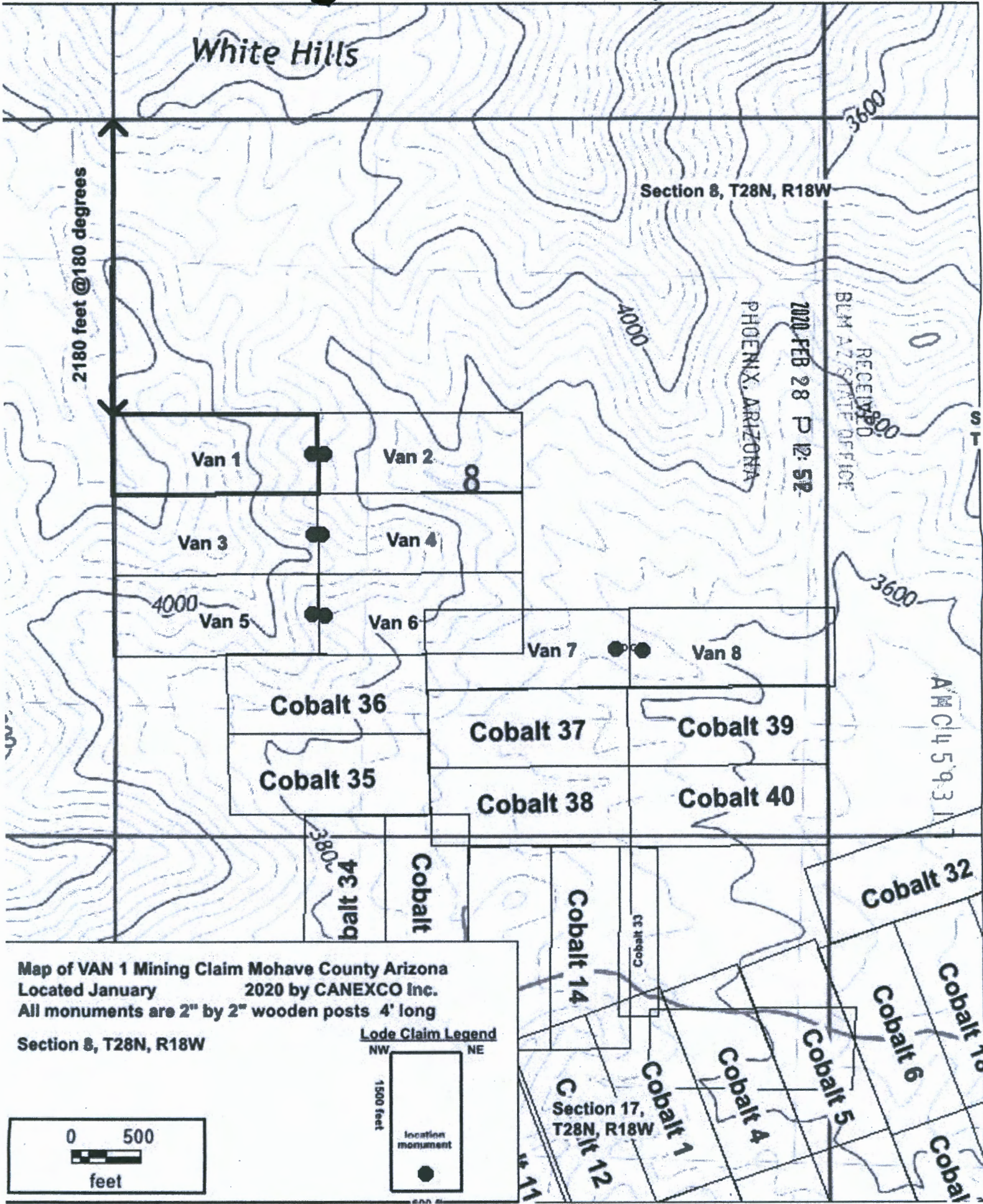
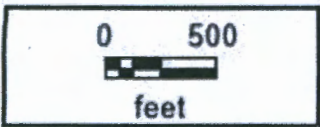

2020 FEB 28 P 12: 52

RECEIVED
BLM AZ STATE OFFICE



Map of VAN 1 Mining Claim Mohave County Arizona
 Located January 2020 by CANEXCO Inc.
 All monuments are 2" by 2" wooden posts 4' long
 Section 8, T28N, R18W

Lode Claim Legend



Section 17, T28N, R18W

AMC 45931

ST

Cobalt 32

Cobalt 10

Cobalt 6

Cobalt

Cobalt 32

Cobalt 10

Cobalt 6

Cobalt

Cobalt 5

Cobalt 4

Cobalt 1

Cobalt 12

Cobalt 14

Cobalt 33

Cobalt

balt 34

3600

4000

3600

8

4000

3800

2

When recorded mail to:

CANEXCO Inc.
3800 N Central Avenue
STE 460, Phoenix AZ, 84047

FEE# 2020006179

OFFICIAL RECORDS
OF MOHAVE COUNTY
KRISTI BLAIR,
COUNTY RECORDER



02/03/2020 04:09 PM Fee: \$30.00

PAGE: 1 of 2

This space for recorder use.

Certificate of Location - Lode Mining Claim

To All Whom it May Concern:

CANEXCO Inc., of 3800 N Central Avenue, STE 460, Phoenix, AZ., Midvale, hereby certifies that it has located the following lode claim in Mohave County, AZ:

Claim name: **VAN 2**
Date of Location: January 18, 2020

This claim is located mainly in the NW $\frac{1}{4}$ of Section 8 T28N, R18W, Gila & Salt River Meridian. The general course of the claim is east-west.

To tie this claim to the Public Survey, begin at the **NW** corner of **Section 8, T28N, R18W, Gila & Salt River Meridian**, bear **149 degrees** for a distance of **2640 feet** to the **NW** corner of this claim.

Beginning at the **NW** corner of this claim, and continuing in a clockwise direction:
Thence **1500** feet, bearing **090** degrees to the **NE** corner,
Thence **600** feet, bearing **180** degrees to the **SE** corner,
Thence **1500** feet, bearing **270** degrees to the **SW** corner,
Thence **600** feet, bearing **0** degrees to the **NE** corner, the point of beginning.

This claim covers an amount of surface containing **20.66 acres**, more or less. This claim excludes any private lands which may be located within this location description.

The corner posts, centerline end posts, and location monument consist of labeled 2 inch by 2 inch wooden posts, 4 feet high. The location monument lies roughly along the center axis of the claim, 20 feet from the eastern boundary.

Dated and posted on the ground this 18th day of January, 2020.

Agent for Locator

RECEIVED
CLM AZ STATE OFFICE
2020 FEB 28 P 12:52
PHOENIX, ARIZONA

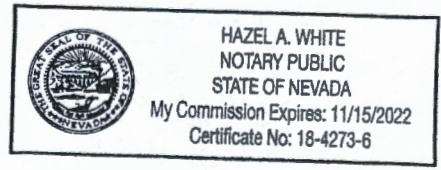
AMC459318

State of Nevada
County of Elko

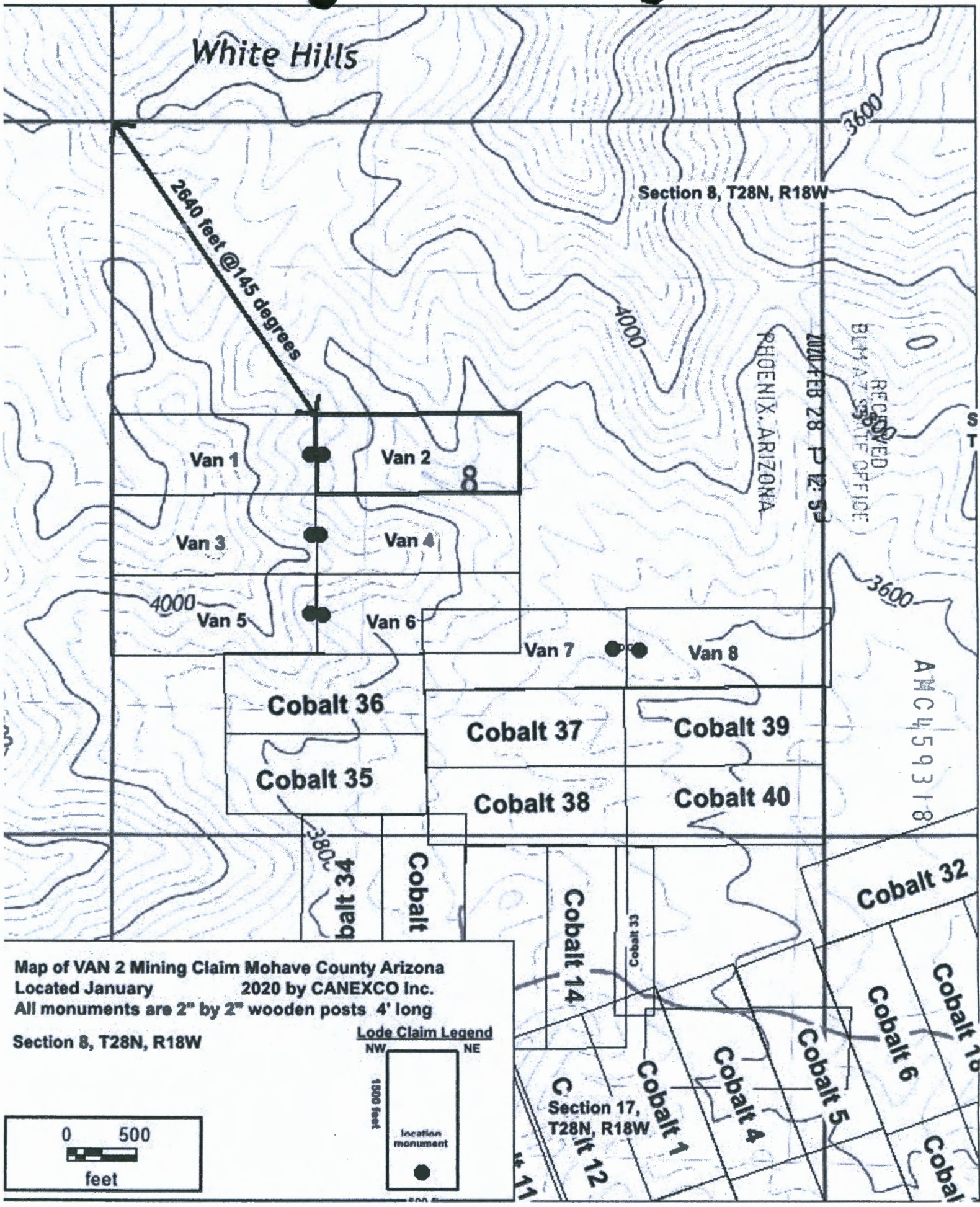
(Notary Seal)

This CERTIFICATE OF LOCATION was signed or attested before me on
27 Jan 2020 by Brian Goss
Date Name(s) or Person(s)

Hazel A. White
Signature of Notarial Officer
Title (e.g. Notary Public)



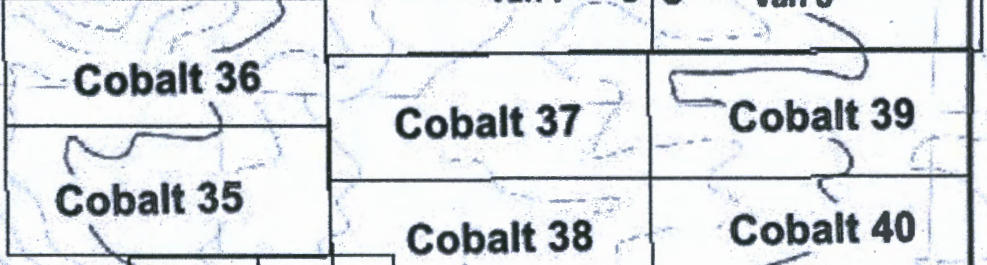
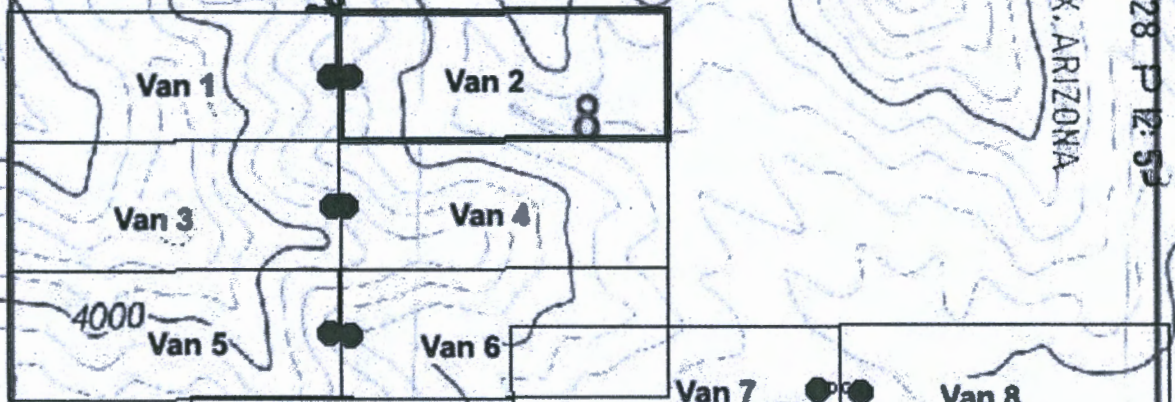
My commission expires: _____



White Hills

Section 8, T28N, R18W

2640 feet @ 145 degrees



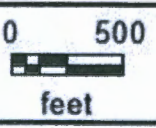
RECEIVED
BLM AZ STATE OFFICE
JULY 28 P 12:53

AMC 459318

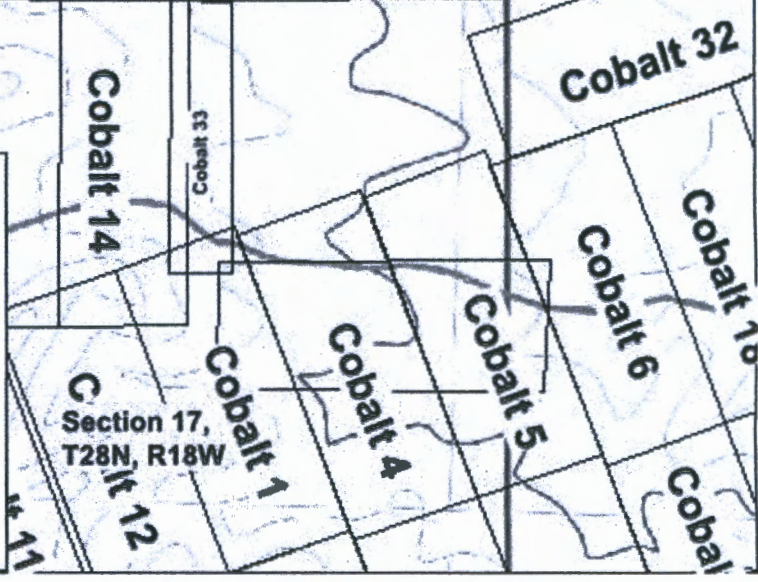
Map of VAN 2 Mining Claim Mohave County Arizona
Located January 2020 by CANEXCO Inc.
All monuments are 2" by 2" wooden posts 4' long

Section 8, T28N, R18W

Lode Claim Legend



Section 17,
T28N, R18W



2

When recorded mail to:

CANEXCO Inc.
3800 N Central Avenue
STE 460, Phoenix AZ, 84047

FEE# 2020006180

OFFICIAL RECORDS
OF MOHAVE COUNTY
KRISTI BLAIR,
COUNTY RECORDER



02/03/2020 04:09 PM Fee: \$30.00

PAGE: 1 of 2

This space for recorder use.

Certificate of Location - Lode Mining Claim

To All Whom it May Concern:

CANEXCO Inc., of 3800 N Central Avenue, STE 460, Phoenix, AZ., Midvale, hereby certifies that it has located the following lode claim in Mohave County, AZ:

Claim name: VAN 3

Date of Location: January 18, 2020

This claim is located mainly in the SW $\frac{1}{4}$ of Section 8 T28N, R18W, Gila & Salt River Meridian. The general course of the claim is east-west.

To tie this claim to the Public Survey, begin at the **SW** corner of **Section 8, T28N, R18W, Gila & Salt River Meridian**. Bear **0 degrees** for a distance of **2540 feet** to the **NW** corner of this claim.

Beginning at the **NW** corner of this claim, and continuing in a clockwise direction:

- Thence **1500** feet, bearing **090** degrees to the **NE** corner,
- Thence **600** feet, bearing **180** degrees to the **SE** corner,
- Thence **1500** feet, bearing **270** degrees to the **SW** corner,
- Thence **600** feet, bearing **0** degrees to the **NE** corner, the point of beginning.

This claim covers an amount of surface containing **20.66 acres**, more or less. This claim excludes any private lands which may be located within this location description.

The corner posts, centerline end posts, and location monument consist of labeled 2 inch by 2 inch wooden posts, 4 feet high. The location monument lies roughly along the center axis of the claim, 20 feet from the eastern boundary.

Dated and posted on the ground this 18th day of January 2020.

[Signature]
Agent for Locator

RECEIVED
BLM AZ STATE OFFICE
2020 FEB 28 P 12:53
PHOENIX ARIZONA

AMC459319

State of Nevada

(Notary Seal)

County of Elko

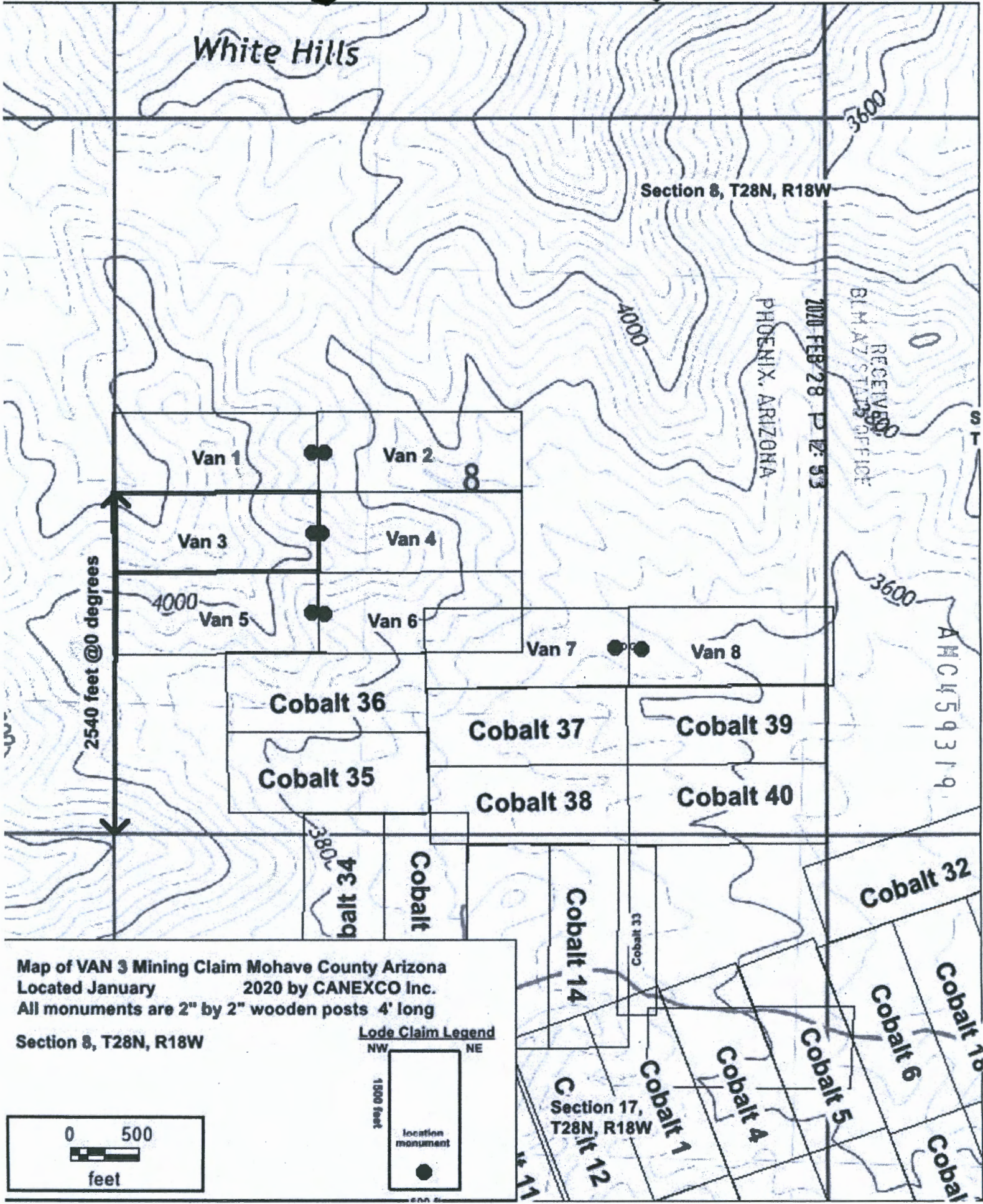
This CERTIFICATE OF LOCATION was signed or attested before me on

27 Jan 2020 by Brian Goss
Date Name(s) or Person(s)

HAZEL A. WHITE
NOTARY PUBLIC
STATE OF NEVADA
My Commission Expires: 11/15/2022
Certificate No: 18-4273-6

[Signature]
Signature of Notarial Officer
Title (e.g. Notary Public)

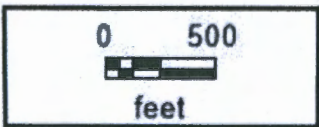
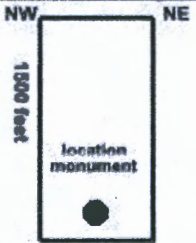
My commission expires: _____



Map of VAN 3 Mining Claim Mohave County Arizona
 Located January 2020 by CANEXCO Inc.
 All monuments are 2" by 2" wooden posts 4' long

Section 8, T28N, R18W

Lode Claim Legend



2

When recorded mail to:

CANEXCO Inc.
3800 N Central Avenue
STE 460, Phoenix AZ, 84047

FEE# 2020006181

OFFICIAL RECORDS
OF MOHAVE COUNTY
KRISTI BLAIR,
COUNTY RECORDER



02/03/2020 04:09 PM Fee: \$30.00

PAGE: 1 of 2

This space for recorder use.

Certificate of Location - Lode Mining Claim

To All Whom it May Concern:

CANEXCO Inc., of 3800 N Central Avenue, STE 460, Phoenix, AZ., Midvale, hereby certifies that it has located the following lode claim in Mohave County, AZ:

Claim name: **VAN 4**

Date of Location: January 18, 2020

This claim is located mainly in the SW $\frac{1}{4}$ of Section 8 T28N, R18W, Gila & Salt River Meridian. The general course of the claim is east-west.

To tie this claim to the Public Survey, begin at the **SW** corner of **Section 8, T28N, R18W, Gila & Salt River Meridian** bearing **090 degrees** for a distance of **2950 feet** to the **NW** corner of this claim.

Beginning at the **NW** corner of this claim, and continuing in a clockwise direction:

- Thence **1500** feet, bearing **090 degrees** to the **NE** corner,
- Thence **600** feet, bearing **180 degrees** to the **SE** corner,
- Thence **1500** feet, bearing **270 degrees** to the **SW** corner,
- Thence **600** feet, bearing **0 degrees** to the **NE** corner, the point of beginning.

This claim covers an amount of surface containing **20.66 acres**, more or less. This claim excludes any private lands which may be located within this location description.

The corner posts, centerline end posts, and location monument consist of labeled 2 inch by 2 inch wooden posts, 4 feet high. The location monument lies roughly along the center axis of the claim, 20 feet from the western boundary.

Dated and posted on the ground this 18th day of January, 2020.

Agent for Locator

RECEIVED
PHOENIX, ARIZONA
2020 FEB 28 P 12: 53
AZ STATE OFFICE

AMC459320


State of Nevada

(Notary Seal)

County of Elko

This CERTIFICATE OF LOCATION was signed or attested before me on

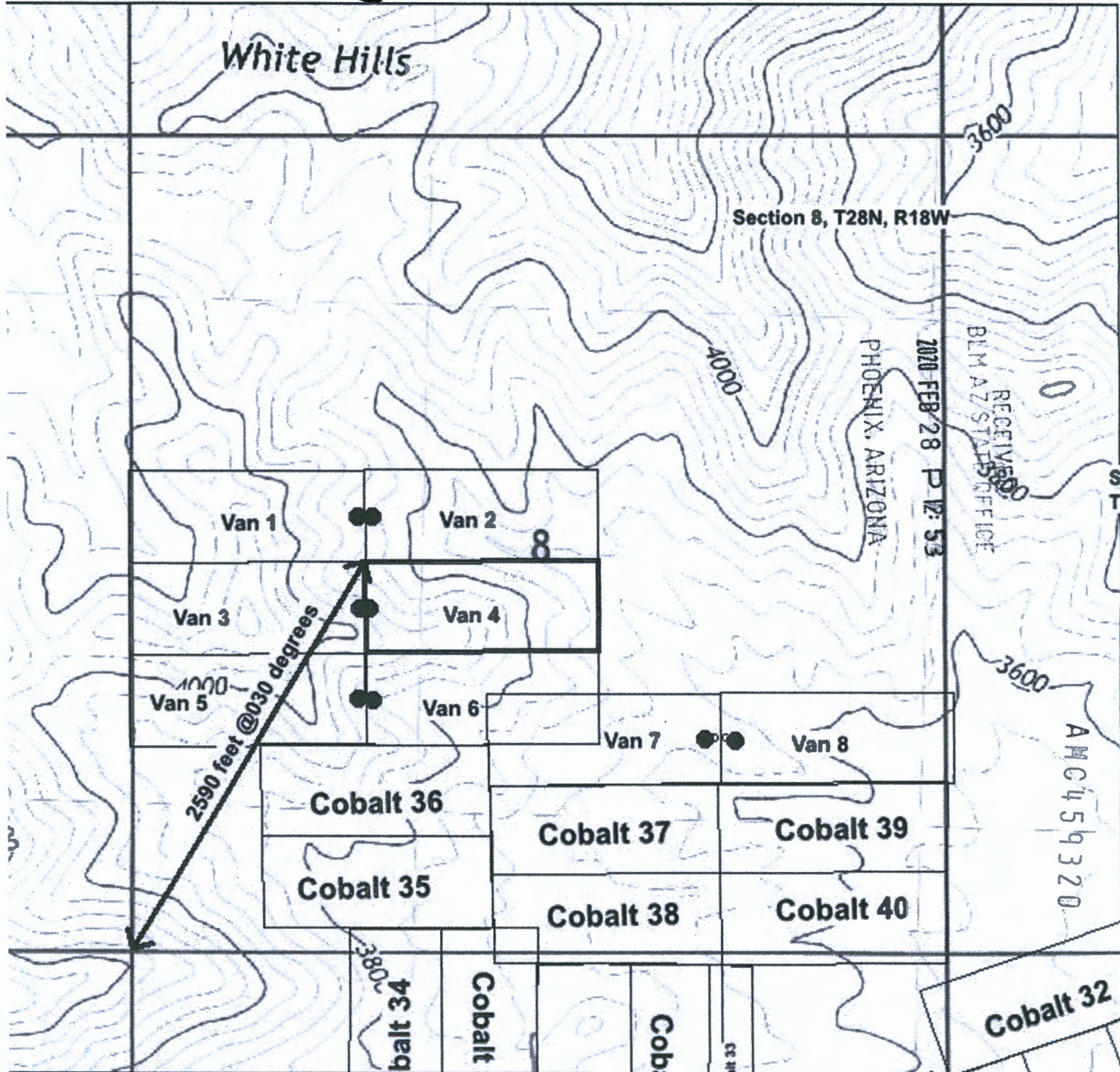
27 Jan 2020 by Brian Goss
Date Name(s) or Person(s)



Hazel A. White
Signature of Notarial Officer

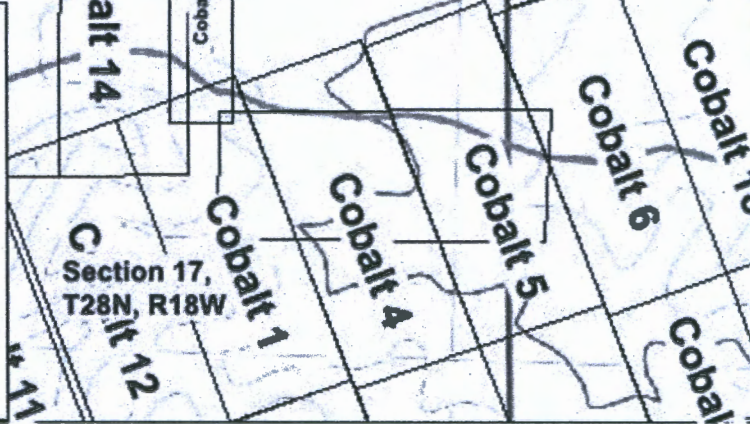
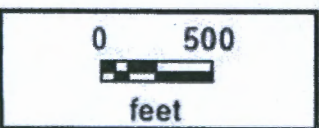
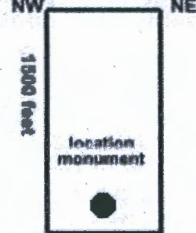
Notary Public
Title (e.g. Notary Public)

My commission expires: _____



Map of VAN 4 Mining Claim Mohave County Arizona
 Located January 2020 by CANEXCO Inc.
 All monuments are 2" by 2" wooden posts 4' long
 Section 8, T28N, R18W

Lode Claim Legend



2

When recorded mail to:

CANEXCO Inc.
3800 N Central Avenue
STE 460, Phoenix AZ, 84047

FEE# 2020006182

OFFICIAL RECORDS
OF MOHAVE COUNTY
KRISTI BLAIR,
COUNTY RECORDER



02/03/2020 04:09 PM Fee: \$30.00

This space for recorder use.

PAGE: 1 of 2

Certificate of Location - Lode Mining Claim

To All Whom it May Concern:

CANEXCO Inc., of 3800 N Central Avenue, STE 460, Phoenix, AZ., Midvale, hereby certifies that it has located the following lode claim in Mohave County, AZ:

Claim name: VAN 5

Date of Location: January 18, 2020

This claim is located mainly in the SW $\frac{1}{4}$ of Section 8 T28N, R18W, Gila & Salt River Meridian. The general course of the claim is east-west.

To tie this claim to the Public Survey, begin at the **SW** corner of **Section 8, T28N, R18W, Gila & Salt River Meridian**. **90** degrees for a distance of **1920 feet** to the **NW** corner of this claim.

Beginning at the **NW** corner of this claim, and continuing in a clockwise direction:

- Thence **1500** feet, bearing **090** degrees to the **NE** corner,
- Thence **600** feet, bearing **180** degrees to the **SE** corner,
- Thence **1500** feet, bearing **270** degrees to the **SW** corner,
- Thence **600** feet, bearing **0** degrees to the **NE** corner, the point of beginning.

This claim covers an amount of surface containing **20.66 acres**, more or less. This claim excludes any private lands which may be located within this location description.

The corner posts, centerline end posts, and location monument consist of labeled 2 inch by 2 inch wooden posts, 4 feet high. The location monument lies roughly along the center axis of the claim, 20 feet from the eastern boundary.

Dated and posted on the ground this 18th day of January 2020.

[Signature]
Agent for Locator

RECEIVED
BLM AZ STATE OFFICE
2020 FEB 28 P 12:53
PHOENIX, ARIZONA

ANC459321

State of Nevada

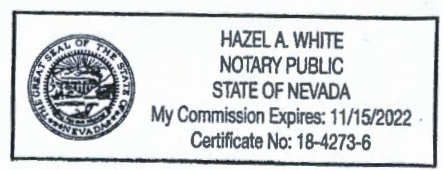
(Notary Seal)

County of EIKO

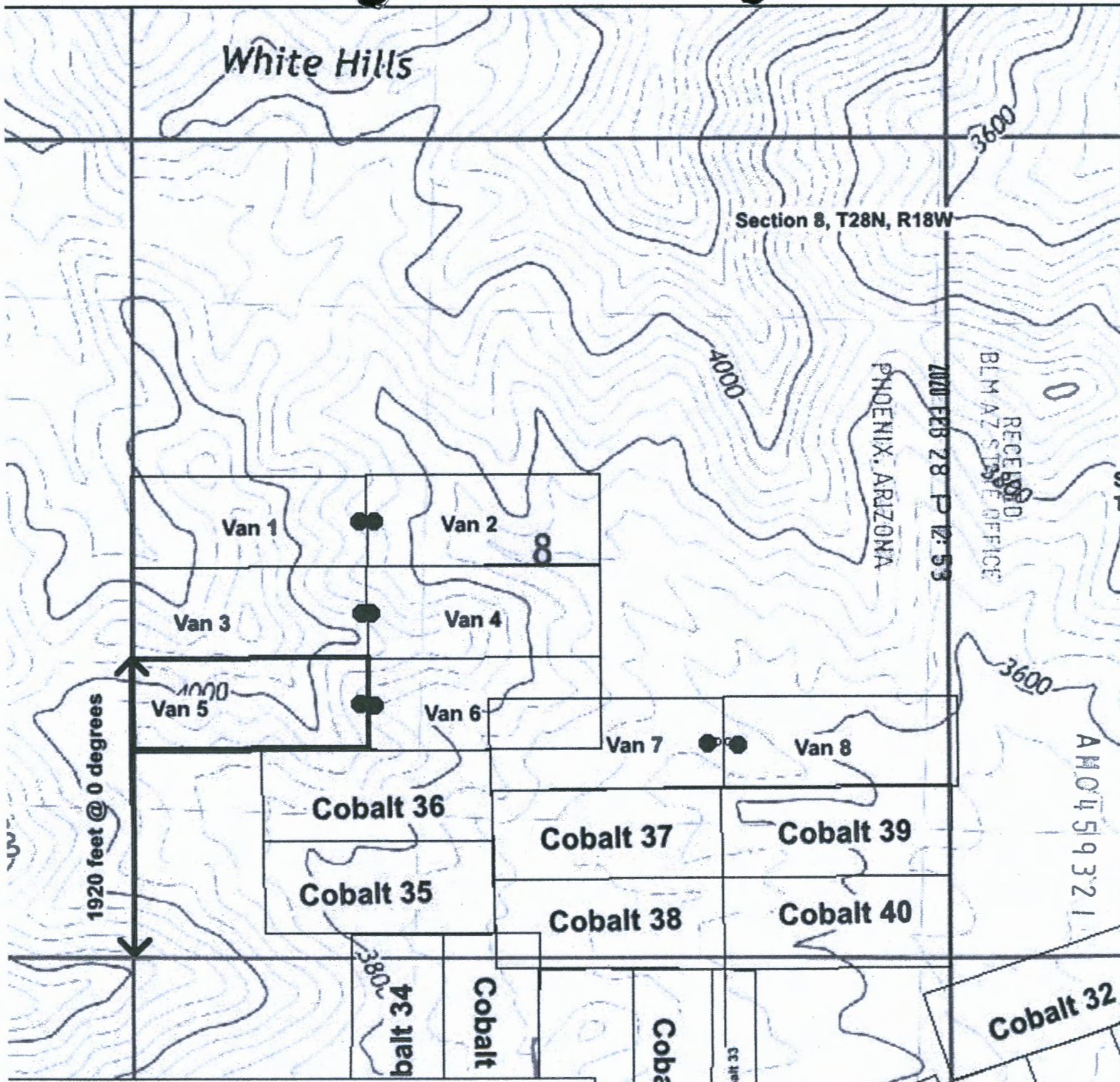
This CERTIFICATE OF LOCATION was signed or attested before me on

27 Jan 2020 by Brian Goss
Date Name(s) or Person(s)

[Signature]
Signature of Notarial Officer
Title (e.g. Notary Public)



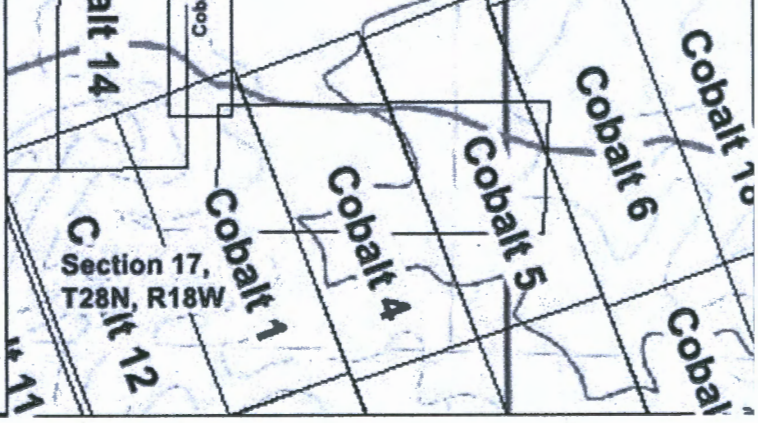
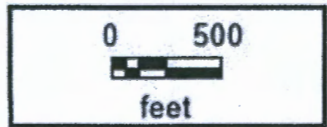

My commission expires: _____



Map of VAN 5 Mining Claim Mohave County Arizona
 Located January 2020 by CANEXCO Inc.
 All monuments are 2" by 2" wooden posts 4' long

Section 8, T28N, R18W

Lode Claim Legend



2

When recorded mail to:

CANEXCO Inc.
3800 N Central Avenue
STE 460, Phoenix AZ, 84047

FEE# 2020006183

OFFICIAL RECORDS
OF MOHAVE COUNTY
KRISTI BLAIR,
COUNTY RECORDER



02/03/2020 04:09 PM Fee: \$30.00

PAGE: 1 of 2

This space for recorder use.

Certificate of Location - Lode Mining Claim

To All Whom it May Concern:

CANEXCO Inc., of 3800 N Central Avenue, STE 460, Phoenix, AZ., Midvale, hereby certifies that it has located the following lode claim in Mohave County, AZ:

Claim name: VAN 6

Date of Location: January 18, 2020

This claim is located mainly in the SW 1/4 of Section 8 T28N, R18W, Gila & Salt River Meridian. The general course of the claim is east-west.

To tie this claim to the Public Survey, begin at the **SW** corner of **Section 8, T28N, R18W, Gila & Salt River Meridian**. Bear **38 degrees** for a distance of **2450 feet** to the **NW** corner of this claim.

Beginning at the **NW** corner of this claim, and continuing in a clockwise direction:

- Thence **1500** feet, bearing **090** degrees to the **NE** corner,
- Thence **600** feet, bearing **180** degrees to the **SE** corner,
- Thence **1500** feet, bearing **270** degrees to the **SW** corner,
- Thence **600** feet, bearing **0** degrees to the **NE** corner, the point of beginning.

This claim covers an amount of surface containing **20.66** acres, more or less. This claim excludes any private lands which may be located within this location description.

The corner posts, centerline end posts, and location monument consist of labeled 2 inch by 2 inch wooden posts, 4 feet high. The location monument lies roughly along the center axis of the claim, 20 feet from the western boundary.

Dated and posted on the ground this 18th day of January, 2020.

[Signature]
Agent for Locator


RECEIVED
BEMAZ STATE OFFICE
2020 FEB 28 P 12:53
PHOENIX, ARIZONA

AMC459322

State of Nevada
County of Elko

(Notary Seal)

This CERTIFICATE OF LOCATION was signed or attested before me on
27 Jan 2020 by Brian Goss
Date Name(s) or Person(s)



[Signature]
Signature of Notarial Officer
[Signature]
Title (e.g. Notary Public)

My commission expires: _____

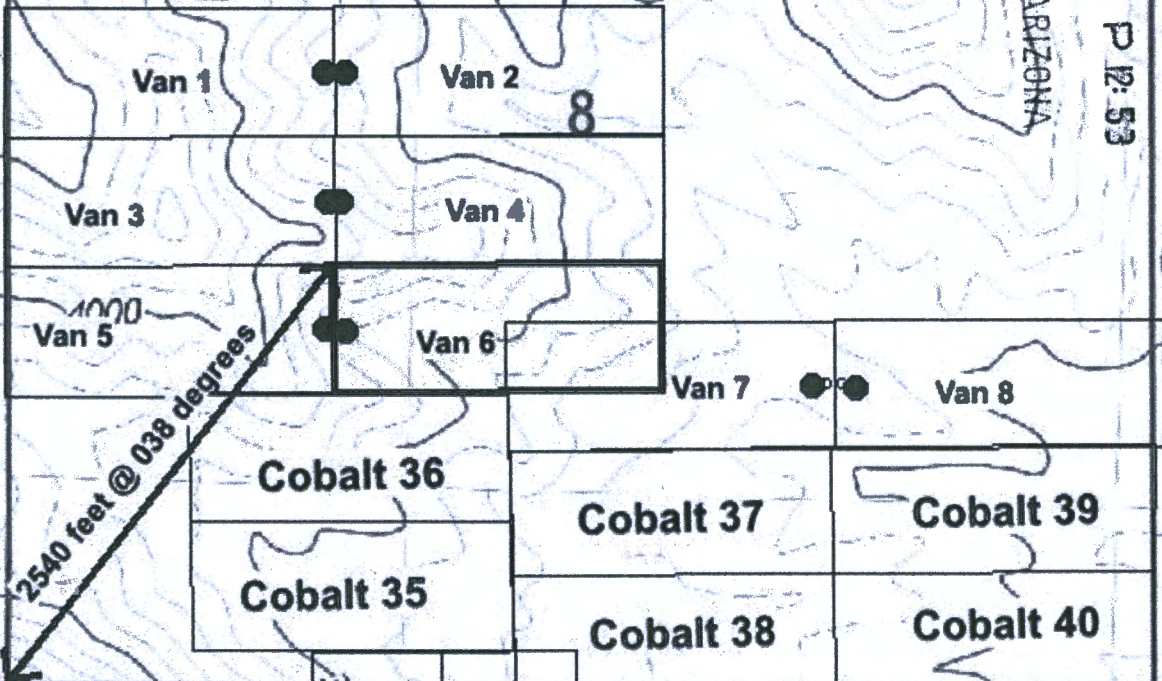
White Hills

Section 8, T28N, R18W

PHOENIX, ARIZONA

2020 FEB 28 P 12: 53

RECEIVED
BLM AZ STATE OFFICE

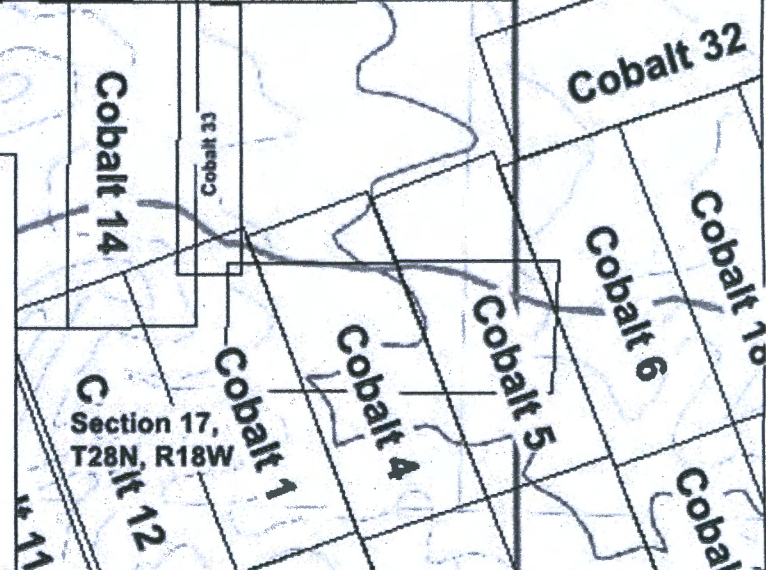
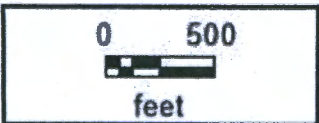
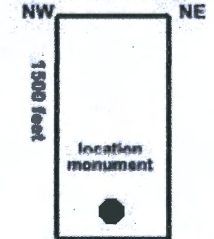


AMC 459322

Map of VAN 6 Mining Claim Mohave County Arizona
Located January 2020 by CANEXCO Inc.
All monuments are 2" by 2" wooden posts 4' long

Section 8, T28N, R18W

Lode Claim Legend



2

When recorded mail to:

CANEXCO Inc.
3800 N Central Avenue
STE 460, Phoenix AZ, 84047

FEE# 2020006184

OFFICIAL RECORDS
OF MOHAVE COUNTY
KRISTI BLAIR,
COUNTY RECORDER



02/03/2020 04:09 PM Fee: \$30.00

PAGE: 1 of 2

This space for recorder use.

Certificate of Location - Lode Mining Claim

To All Whom it May Concern:

CANEXCO Inc., of 3800 N Central Avenue, STE 460, Phoenix, AZ., Midvale, hereby certifies that it has located the following lode claim in Mohave County, AZ:

Claim name: **VAN 7**
Date of Location: January 18, 2020

This claim is located mainly in the SE 1/4 of Section 8 T28N, R18W, Gila & Salt River Meridian. The general course of the claim is east-west.

To tie this claim to the Public Survey, begin at the **SE** corner of **Section 8, T28N, R18W, Gila & Salt River Meridian**. Bear **319 degrees** for a distance of **2240 feet** to the **NE** corner of this claim.

Beginning at the **NE** corner of this claim, and continuing in a counter clockwise direction:

- Thence **1500** feet, bearing **270** degrees to the **NW** corner,
- Thence **600** feet, bearing **180** degrees to the **SW** corner,
- Thence **1500** feet, bearing **270** degrees to the **SE** corner,
- Thence **600** feet, bearing **0** degrees to the **NE** corner, the point of beginning.

This claim covers an amount of surface containing **20.66** acres, more or less. This claim excludes any private lands which may be located within this location description.

The corner posts, centerline end posts, and location monument consist of labeled 2 inch by 2 inch wooden posts, 4 feet high. The location monument lies roughly along the center axis of the claim, 20 feet from the eastern boundary.

Dated and posted on the ground this 18th day of January, 2020.

Agent for Locator

RECEIVED
BLM AZ STATE OFFICE
2020 FEB 28 P 12:53
PHOENIX, ARIZONA

AMC45932B

State of Nevada
County of Elko

(Notary Seal)

This CERTIFICATE OF LOCATION was signed or attested before me on
27 Jan 2020 by Brian Goss
Date Name(s) or Person(s)



Hazel A. White
Signature of Notarial Officer
Title (e.g. Notary Public)

My commission expires: _____

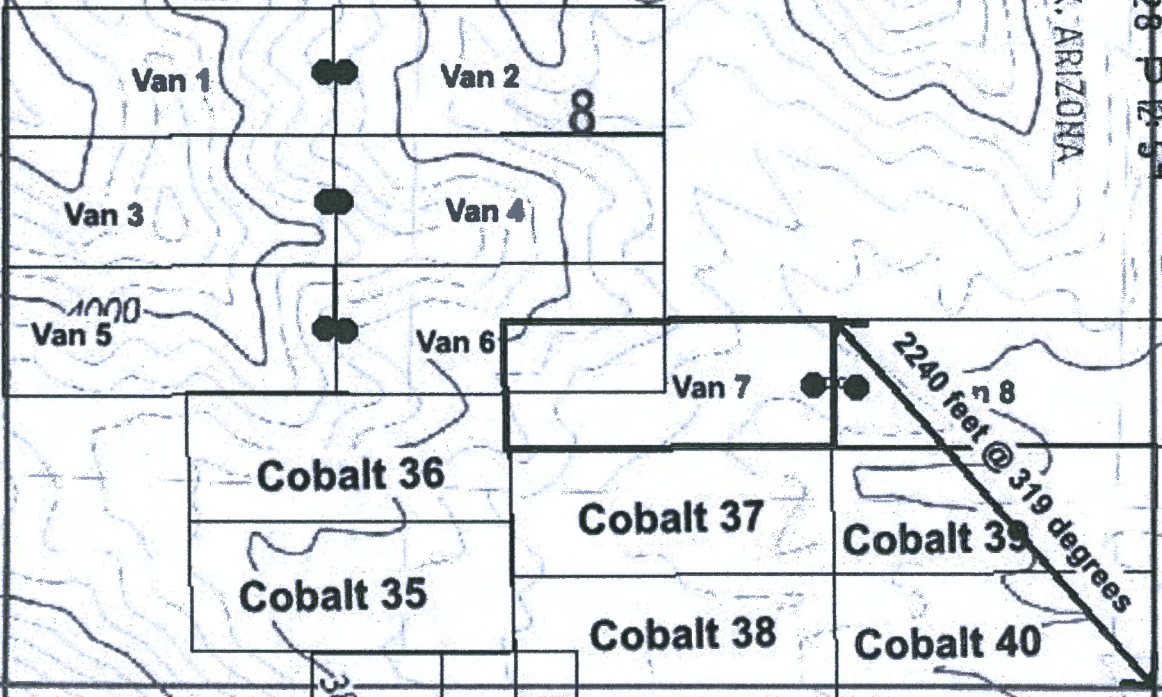
White Hills

Section 8, T28N, R18W

PHOENIX, ARIZONA

2020 FEB 28 P 12:54

RECEIVED
BLM AZ STATE OFFICE

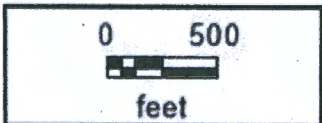



AMC 4159323

Map of VAN 7 Mining Claim Mohave County Arizona
Located January 2020 by CANEXCO Inc.
All monuments are 2" by 2" wooden posts 4' long

Section 8, T28N, R18W

Lode Claim Legend



Section 17,
T28N, R18W

Cobalt 32

Cobalt 10
Cobalt 6

Cobalt 1
Cobalt 4
Cobalt 5

Cobalt 14

Cobalt 34

Cobalt

Cobalt 33

Cobalt

2

When recorded mail to:

CANEXCO Inc.
3800 N Central Avenue
STE 460, Phoenix AZ, 84047

FEE# 2020006185

OFFICIAL RECORDS
OF MOHAVE COUNTY
KRISTI BLAIR,
COUNTY RECORDER



02/03/2020 04:09 PM Fee: \$30.00

This space for recorder use.

PAGE: 1 of 2

Certificate of Location - Lode Mining Claim

To All Whom it May Concern:

CANEXCO Inc., of 3800 N Central Avenue, STE 460, Phoenix, AZ., Midvale, hereby certifies that it has located the following lode claim in Mohave County, AZ:

Claim name: **VAN 8**
Date of Location: January 18, 2020

This claim is located mainly in the SE 1/4 of Section 8 T28N, R18W, Gila & Salt River Meridian. The general course of the claim is east-west.

To tie this claim to the Public Survey, begin at the **SE** corner of **Section 8, T28N, R18W, Gila & Salt River Meridian**. Bear **0 degrees** for a distance of **1700 feet** to the **NE** corner of this claim.

Beginning at the **NE** corner of this claim continuing in a counter clockwise direction:

- Thence **1500** feet, bearing **270 degrees** to the **NW** corner,
- Thence **600** feet, bearing **180 degrees** to the **SW** corner,
- Thence **1500** feet, bearing **270 degrees** to the **SE** corner,
- Thence **600** feet, bearing **0 degrees** to the **NE** corner, the point of beginning.

This claim covers an amount of surface containing **20.66 acres**, more or less. This claim excludes any private lands which may be located within this location description.

The corner posts, centerline end posts, and location monument consist of labeled 2 inch by 2 inch wooden posts, 4 feet high. The location monument lies roughly along the center axis of the claim, 20 feet from the western boundary.

Dated and posted on the ground this 18th day of January, 2020.

[Signature]
Agent for Locator

RECEIVED
BLM AZ STATE OFFICE
2020 FEB 28 P 12:54
PHOENIX, ARIZONA

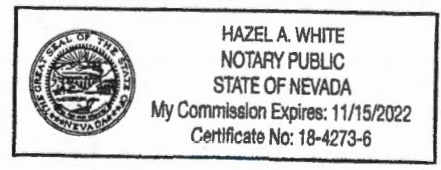
AMC459324

State of Nevada
County of Elko

(Notary Seal)

This **CERTIFICATE OF LOCATION** was signed or attested before me on
27 Jan 2020 by Brian Goss
Date Name(s) or Person(s)

[Signature]
Signature of Notarial Officer
Title (e.g. Notary Public)

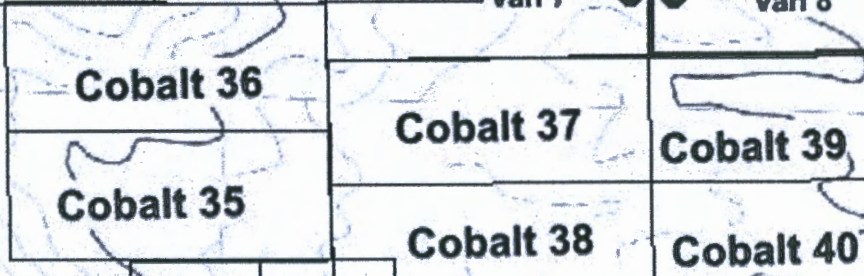
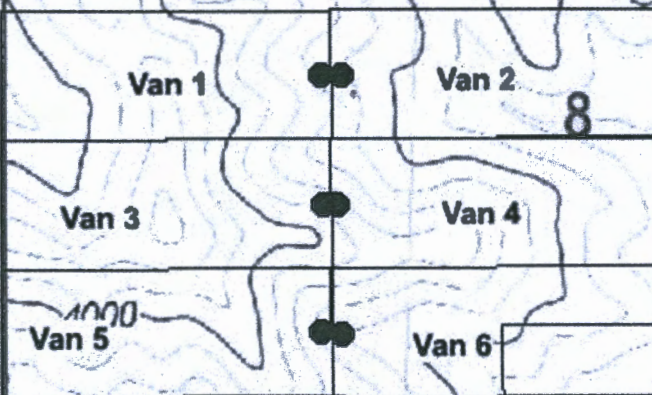


My commission expires: _____

White Hills

Section 8, T28N, R18W

RECEIVED
BLM AZ STATE OFFICE
2020 FEB 28 P 12:54
PHOENIX, ARIZONA




1700 feet @ 0 degrees

AMC 415 9324

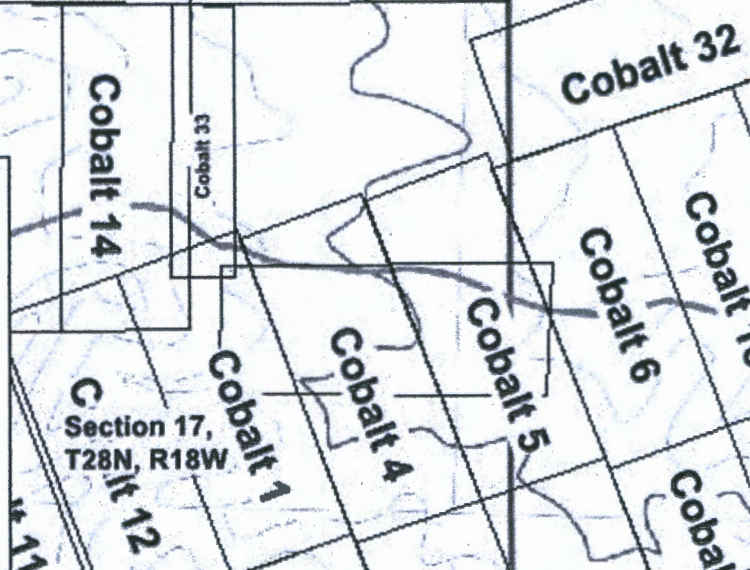
Map of VAN 8 Mining Claim Mohave County Arizona
Located January 2020 by CANEXCO Inc.
All monuments are 2" by 2" wooden posts 4' long

Section 8, T28N, R18W

Lode Claim Legend



Section 17,
T28N, R18W



2

When recorded mail to:

CANEXCO Inc.
3800 N Central Avenue
STE 460, Phoenix AZ, 84047

FEE# 2020006186

OFFICIAL RECORDS
OF MOHAVE COUNTY
KRISTI BLAIR,
COUNTY RECORDER



02/03/2020 04:09 PM Fee: \$30.00

This space for recorder use.

PAGE: 1 of 2

Certificate of Location - Lode Mining Claim

To All Whom it May Concern:

CANEXCO Inc., of 3800 N Central Avenue, STE 460, Phoenix, AZ., Midvale, hereby certifies that it has located the following lode claim in Mohave County, AZ:

Claim name: VAN 9

Date of Location: January 16, 2020

This claim is located mainly in the SW $\frac{1}{4}$ of Section 15 T28N, R18W, Gila & Salt River Meridian. The general course of the claim is southwest-northeast.

To tie this claim to the Public Survey, begin at the SW corner of Section 15, T28N, R18W, Gila & Salt River Meridian. Bear 11.5 degrees for a distance of 2350 feet to the NW corner of this claim.

Beginning at the NW corner of this claim continuing in a clockwise direction:

- Thence 1500 feet, bearing 070 degrees to the NE corner,
- Thence 600 feet, bearing 161 degrees to the SE corner,
- Thence 1500 feet, bearing 250 degrees to the SW corner,
- Thence 600 feet, bearing 341 degrees to the NE corner, the point of beginning.

This claim covers an amount of surface containing 20.66 acres, more or less. This claim excludes any private land which may be located within this location description.

The corner posts, centerline end posts, and location monument consist of labeled 2 inch by 2 inch wooden posts, 4 feet high. The location monument lies roughly along the center axis of the claim, 20 feet from the boundary.

Dated and posted on the ground this 16th day of January 2020.

[Signature]
Agent for Locator


RECEIVED
BLM AZ STATE OFFICE
2020 FEB 28 P 12:58
PHOENIX, ARIZONA

AMC459325

State of Nevada
County of Elko

(Notary Seal)

This CERTIFICATE OF LOCATION was signed or attested before me on
27 Jan 2020 by Brian Goss
Date Name(s) or Person(s)



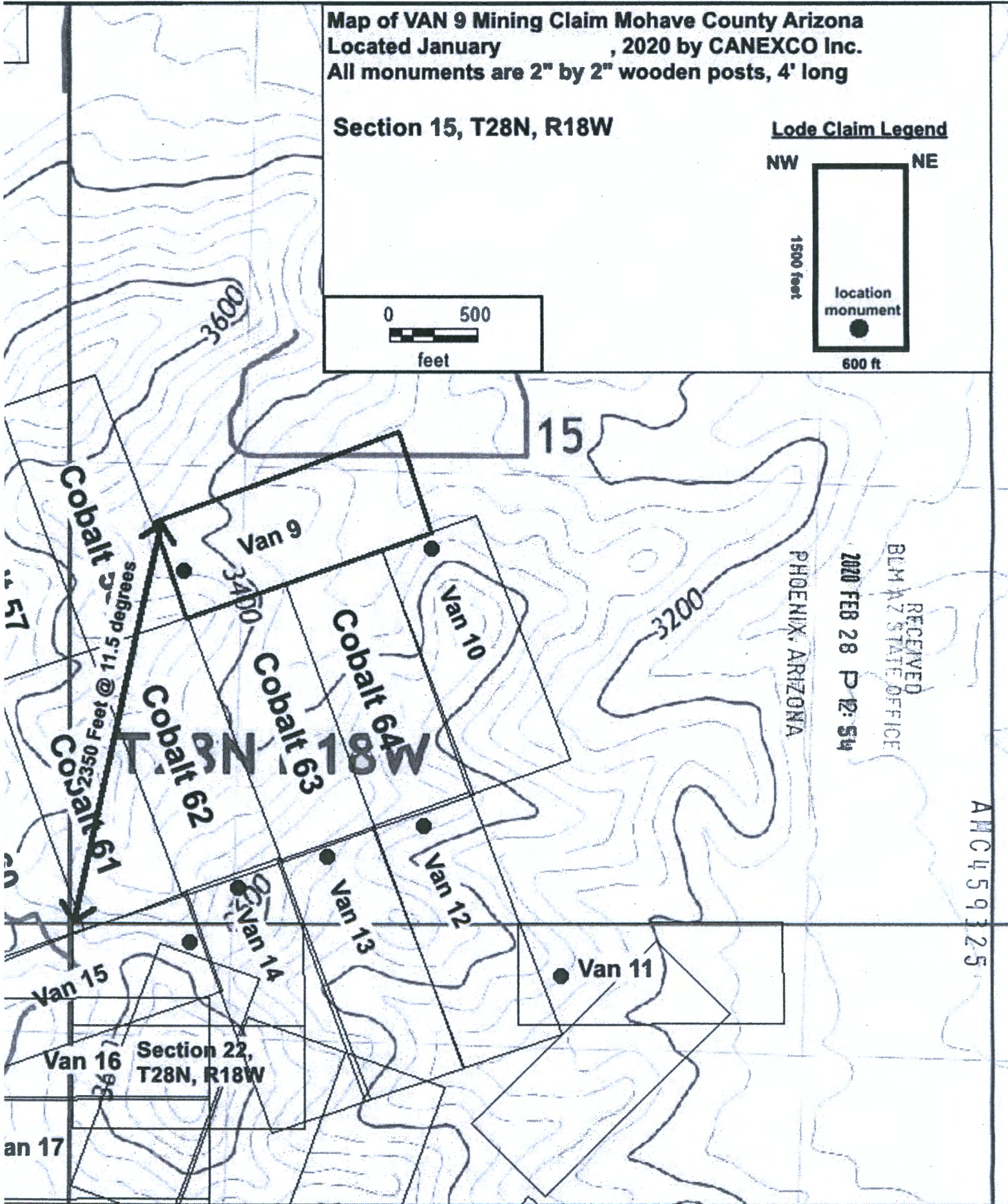
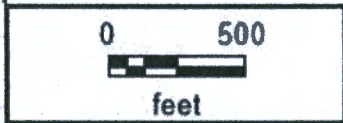
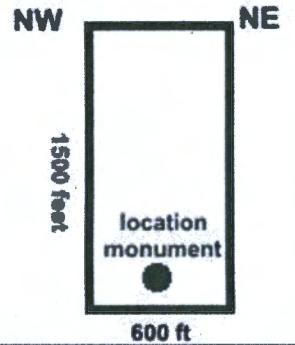
[Signature]
Signature of Notarial Officer
Title (e.g. Notary Public)

My commission expires: _____

Map of VAN 9 Mining Claim Mohave County Arizona
Located January , 2020 by CANEXCO Inc.
All monuments are 2" by 2" wooden posts, 4' long

Section 15, T28N, R18W

Lode Claim Legend



RECEIVED
BLM AZ STATE OFFICE
2020 FEB 28 P 12:54

AN 459125

Section 22,
T28N, R18W

2

When recorded mail to:

CANEXCO Inc.
3800 N Central Avenue
STE 460, Phoenix AZ, 84047

FEE# 2020006187

OFFICIAL RECORDS
OF MOHAVE COUNTY
KRISTI BLAIR,
COUNTY RECORDER



02/03/2020 04:09 PM Fee: \$30.00

PAGE: 1 of 2

This space for recorder use.

Certificate of Location - Lode Mining Claim

To All Whom it May Concern:

CANEXCO Inc., of 3800 N Central Avenue, STE 460, Phoenix, AZ., Midvale, hereby certifies that it has located the following lode claim in Mohave County, AZ:

Claim name: VAN 10

Date of Location: January 16, 2020

This claim is located mainly in the SW $\frac{1}{4}$ of Section 15 T28N, R18W, Gila & Salt River Meridian. The general course of the claim is North-northwest to South-southeast.

To tie this claim to the Public Survey, begin at the SW corner of Section 15, T28N, R18W, Gila & Salt River Meridian. Bear 040 degrees for a distance of 2780 feet to the NW corner of this claim.

Beginning at the NW corner of this claim continuing in a clockwise direction:

- Thence 600 feet, bearing 070 degrees to the NE corner,
- Thence 1500 feet, bearing 160 degrees to the SE corner,
- Thence 600 feet, bearing 251 degrees to the SW corner,
- Thence 1500 feet, bearing 340 degrees to the NE corner, the point of beginning.

This claim covers an amount of surface containing 20.66 acres, more or less. This claim excludes any private lands which may be located within this location description.

The corner posts, centerline end posts, and location monument consist of labeled 2 inch by 2 inch wooden posts, 4 feet high. The location monument lies roughly along the center axis of the claim, 20 feet from the northern boundary.

Dated and posted on the ground this 16th day of January, 2020.

[Signature]
Agent for Locator

RECEIVED
CLM AZ STATE OFFICE
2020 FEB 28 P 12: 54
PHOENIX, ARIZONA

AMC459326

State of Nevada

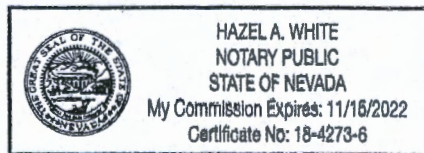
(Notary Seal)

County of Elko

This CERTIFICATE OF LOCATION was signed or attested before me on

27 Jan 2020 by Brian Goss
Date Name(s) or Person(s)

[Signature]
Signature of Notarial Officer
Title (e.g. Notary Public)

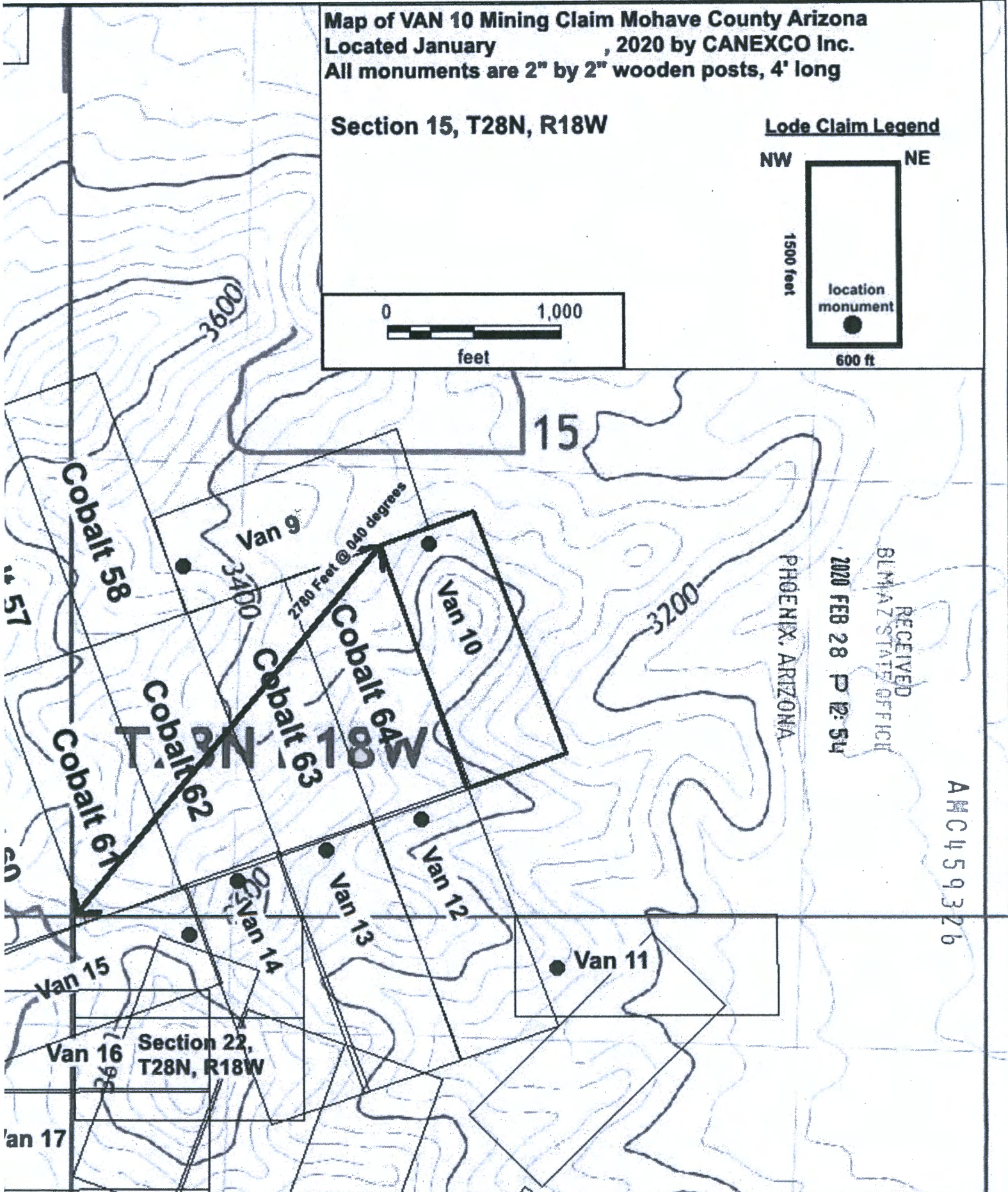

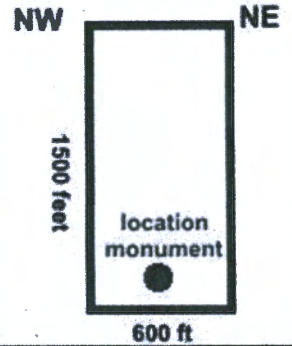


My commission expires: _____

Map of VAN 10 Mining Claim Mohave County Arizona
Located January 1, 2020 by CANEXCO Inc.
All monuments are 2" by 2" wooden posts, 4' long

Section 15, T28N, R18W

Lode Claim Legend



2

When recorded mail to:

CANEXCO Inc.
3800 N Central Avenue
STE 460, Phoenix AZ, 84047

FEE# 2020006188

OFFICIAL RECORDS
OF MOHAVE COUNTY
KRISTI BLAIR,
COUNTY RECORDER



02/03/2020 04:09 PM Fee: \$30.00

PAGE: 1 of 2

This space for recorder use.

Certificate of Location - Lode Mining Claim

To All Whom it May Concern:

CANEXCO Inc., of 3800 N Central Avenue, STE 460, Phoenix, AZ., Midvale, hereby certifies that it has located the following lode claim in Mohave County, AZ:

Claim name: VAN 11
Date of Location: January 16, 2020

This claim is located mainly in the NE $\frac{1}{4}$ of Section 22 T28N, R18W, Gila & Salt River Meridian. The general course of the claim is East-West.

To tie this claim to the Public Survey, begin at the NW corner of Section 22, T28N, R18W, Gila & Salt River Meridian, Bear 090 degrees for a distance of 2550 feet to the NW corner of this claim.

Beginning at the NW corner of this claim continuing in a clockwise direction:

- Thence 1500 feet, bearing 090 degrees to the NE corner,
- Thence 600 feet, bearing 180 degrees to the SE corner,
- Thence 1500 feet, bearing 270 degrees to the SW corner,
- Thence 600 feet, bearing 0 degrees to the NE corner, the point of beginning.

This claim covers an amount of surface containing 20.66 acres, more or less. This claim excludes any private lands which may be located within this location description.

The corner posts, centerline end posts, and location monument consist of labeled 2 inch by 2 inch wooden posts, 4 feet high. The location monument lies roughly along the center axis of the claim, 260 feet from the western boundary.

Dated and posted on the ground this 16th day of January, 2020.

[Signature]
Agent for Locator

RECEIVED
CLIMAZ STATE OFFICE
2020 FEB 28 P 12:54
PHOENIX, ARIZONA

AMC459327

State of Nevada
County of Elko

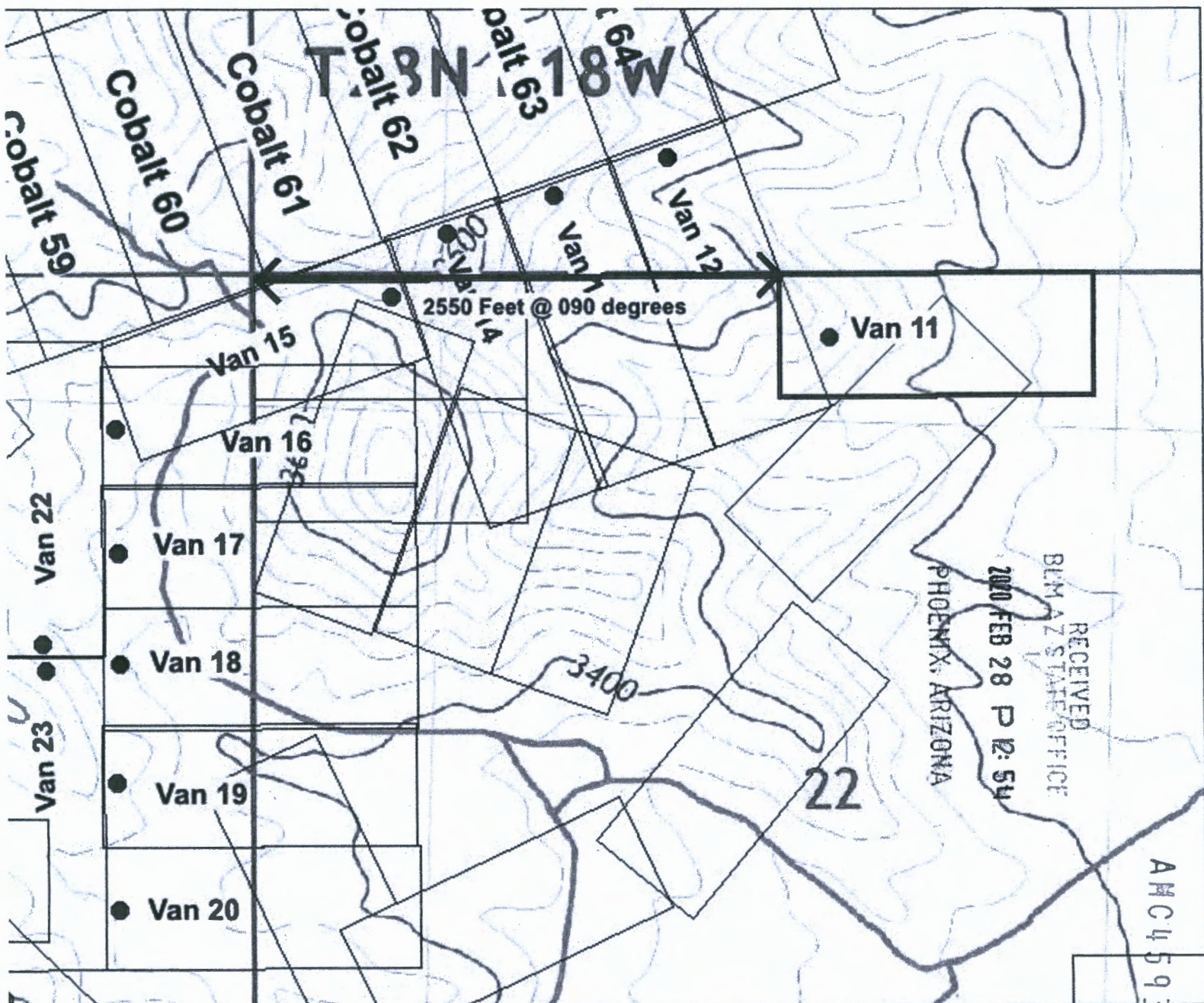
(Notary Seal)

This CERTIFICATE OF LOCATION was signed or attested before me on
27 Jan 2020 by Brian Ross
Date Name(s) or Person(s)

HAZEL A. WHITE
NOTARY PUBLIC
STATE OF NEVADA
My Commission Expires: 11/15/2022
Certificate No: 18-4273-6

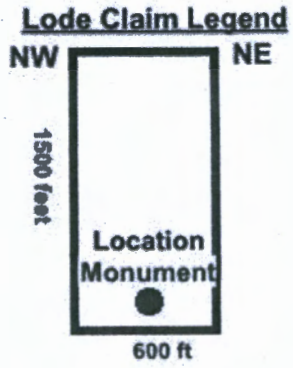
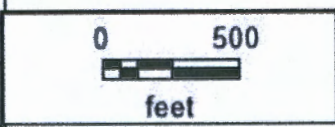
[Signature]
Signature of Notarial Officer
Title (e.g. Notary Public)

My commission expires: _____



Map of VAN 11 Mining Claim Mohave County Arizona
 Located January , 2020 by CANEXCO Inc.
 All monuments are 2" by 2" wooden posts, 4' long

Section 22, T28N, R18W



2

When recorded mail to:

CANEXCO Inc.
3800 N Central Avenue
STE 460, Phoenix AZ, 84047

FEE# 2020006189

OFFICIAL RECORDS
OF MOHAVE COUNTY
KRISTI BLAIR,
COUNTY RECORDER



02/03/2020 04:09 PM Fee: \$30.00

PAGE: 1 of 2

This space for recorder use.

Certificate of Location - Lode Mining Claim

To All Whom it May Concern:

CANEXCO Inc., of 3800 N Central Avenue, STE 460, Phoenix, AZ., Midvale, hereby certifies that it has located the following lode claim in Mohave County, AZ:

Claim name: VAN 12
Date of Location: January 16, 2020

This claim is located mainly in the NW 1/4 of Section 22 and SW corner of section 15 T28N, R18W, Gila & Salt River Meridian. The general course of the claim is Northwest to Southeast.

To tie this claim to the Public Survey, begin at the NW corner of Section 22, T28N, R18W, Gila & Salt River Meridian. Bear 072 degrees for a distance of 1810 feet to the NW corner of this claim.

Beginning at the NW corner of this claim continuing in a clockwise direction:

- Thence 600 feet, bearing 071 degrees to the NE corner,
- Thence 1500 feet, bearing 161 degrees to the SE corner,
- Thence 600 feet, bearing 251 degrees to the SW corner,
- Thence 1500 feet, bearing 341 degrees to the NE corner, the point of beginning.

This claim covers an amount of surface containing 20.66 acres, more or less. This claim excludes any private lands which may be located within this location description.

The corner posts, centerline end posts, and location monument consist of labeled 2 inch by 2 inch wooden posts, 4 feet high. The location monument lies roughly along the center axis of the claim, 80 feet from the northwestern boundary.

Dated and posted on the ground this 16 day of January, 2020.

[Signature]
Agent for Locator


RECEIVED
BLM-AZ STATE OFFICE
2020 FEB 28 P 12:54
PHOENIX, ARIZONA

AMC459328

State of Nevada
County of Elko

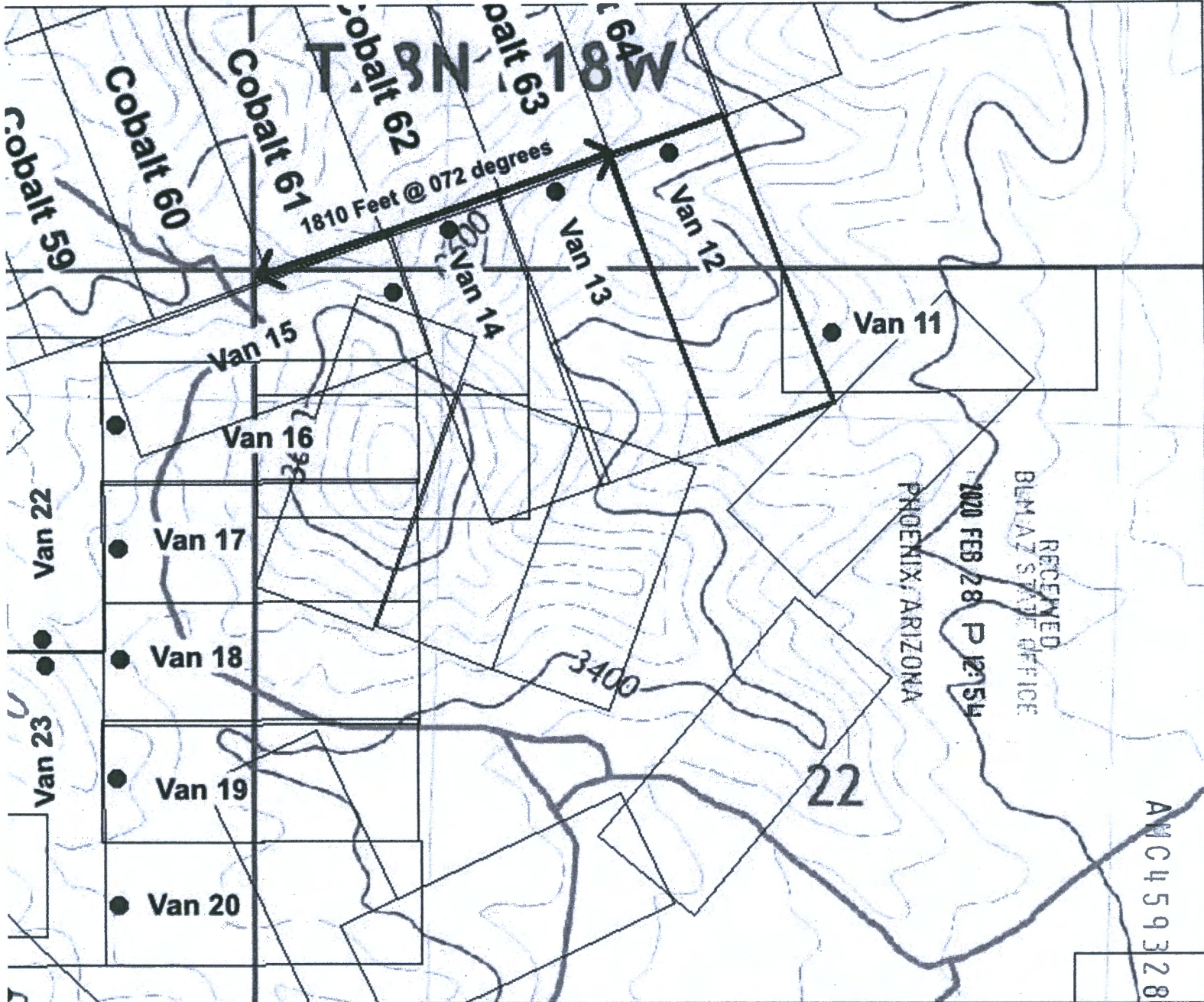
(Notary Seal)

This CERTIFICATE OF LOCATION was signed or attested before me on
27 Jan 2020 by Brian Goss
Date Name(s) or Person(s)



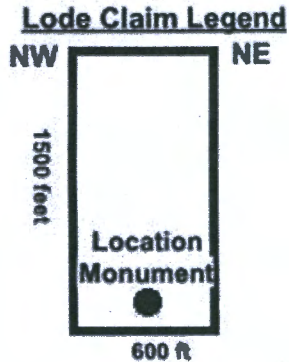

Hazel A. White
Signature of Notarial Officer Title (e.g. Notary Public)

My commission expires: _____



**Map of VAN 12 Mining Claim Mohave County Arizona
 Located January , 2020 by CANEXCO Inc.
 All monuments are 2" by 2" wooden posts, 4' long**

Section 22, T28N, R18W



2

When recorded mail to:

CANEXCO Inc.
3800 N Central Avenue
STE 460, Phoenix AZ, 84047

FEE# 2020006190

OFFICIAL RECORDS
OF MOHAVE COUNTY
KRISTI BLAIR,
COUNTY RECORDER



02/03/2020 04:09 PM Fee: \$30.00

This space for recorder use.

PAGE: 1 of 2

Certificate of Location - Lode Mining Claim

To All Whom it May Concern:

CANEXCO Inc., of 3800 N Central Avenue, STE 460, Phoenix, AZ., Midvale, hereby certifies that it has located the following lode claim in Mohave County, AZ:

Claim name: VAN 13

Date of Location: January 15, 2020

This claim is located mainly in the NW ¼ of Section 22 and SW corner of section 15 T28N, R18W, Gila & Salt River Meridian. The general course of the claim is Northwest to Southeast.

To tie this claim to the Public Survey, begin at the NW corner of Section 22, T28N, R18W, Gila & Salt River Meridian. Bear 072 degrees for a distance of 1240 feet to the NW corner of this claim.

Beginning at the NW corner of this claim continuing in a clockwise direction:

- Thence 600 feet, bearing 071 degrees to the NE corner,
- Thence 1500 feet, bearing 161 degrees to the SE corner,
- Thence 600 feet, bearing 251 degrees to the SW corner,
- Thence 1500 feet, bearing 341 degrees to the NE corner, the point of beginning.

This claim covers an amount of surface containing 20.66 acres, more or less. This claim excludes any private lands which may be located within this location description.

The corner posts, centerline end posts, and location monument consist of labeled 2 inch by 2 inch wooden posts, 4 feet high. The location monument lies roughly along the center axis of the claim, 50 feet from the northwestern boundary.

Dated and posted on the ground this 15th day of January, 2020.

[Signature]
Agent for Locator


RECEIVED
BLM AZ STATE OFFICE
1020 FEB 28 P 12:58
PHOENIX, ARIZONA

AMC459329

State of Nevada
County of Elko

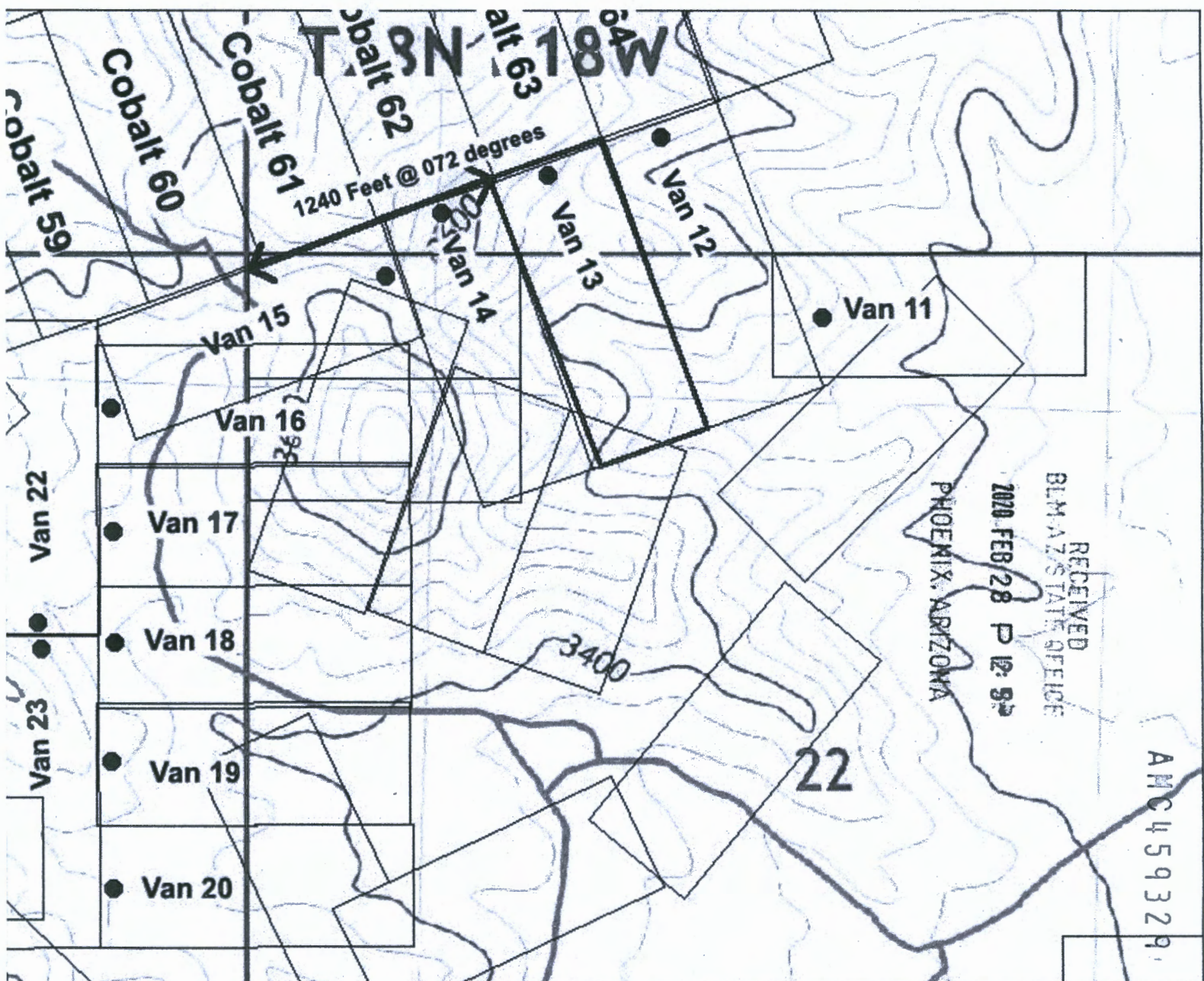
(Notary Seal)

This CERTIFICATE OF LOCATION was signed or attested before me on
27 Jan 2020 by Brian Goss
Date Name(s) or Person(s)



Hazel A. White
Signature of Notarial Officer Title (e.g. Notary Public)

My commission expires: _____



Map of VAN 13 Mining Claim Mohave County Arizona
 Located January , 2020 by CANEXCO Inc.
 All monuments are 2" by 2" wooden posts, 4' long

Section 22, T28N, R18W

0 500
feet

Lode Claim Legend

NW NE

1500 feet

Location Monument

600 ft

2

When recorded mail to:

CANEXCO Inc.
3800 N Central Avenue
STE 460, Phoenix AZ, 84047

FEE# 2020006191

OFFICIAL RECORDS
OF MOHAVE COUNTY
KRISTI BLAIR,
COUNTY RECORDER



02/03/2020 04:09 PM Fee: \$30.00

PAGE: 1 of 2

This space for recorder use.

Certificate of Location - Lode Mining Claim

To All Whom it May Concern:

CANEXCO Inc., of 3800 N Central Avenue, STE 460, Phoenix, AZ., Midvale, hereby certifies that it has located the following lode claim in Mohave County, AZ:

Claim name: VAN 14 January 16, 2020

Date of Location: January 16, 2020

This claim is located mainly in the NW 1/4 of Section 22 and SW corner of section 15 T28N, R18W, Gila & Salt River Meridian. The general course of the claim is Northwest to Southeast.

To tie this claim to the Public Survey, begin at the NW corner of Section 22, T28N, R18W, Gila & Salt River Meridian. Bear 076 degrees for a distance of 660 feet to the NW corner of this claim.

Beginning at the NW corner of this claim continuing in a clockwise direction:

- Thence 600 feet, bearing 071 degrees to the NE corner,
- Thence 1500 feet, bearing 161 degrees to the SE corner,
- Thence 600 feet, bearing 251 degrees to the SW corner,
- Thence 1500 feet, bearing 341 degrees to the NE corner, the point of beginning.

This claim covers an amount of surface containing 20.66 acres, more or less. This claim excludes any private lands which may be located within this location description.

The corner posts, centerline end posts, and location monument consist of labeled 2 inch by 2 inch wooden posts, 4 feet high. The location monument lies roughly along the center axis of the claim, 70 feet from the northwestern boundary.

Dated and posted on the ground this 16th day of January 2020.

[Signature]
Agent for Locator


RECEIVED
BLM AZ STATE OFFICE
2020 FEB 28 P 12: 55
PHOENIX, ARIZONA

AMC459330

State of Nevada
County of Elko

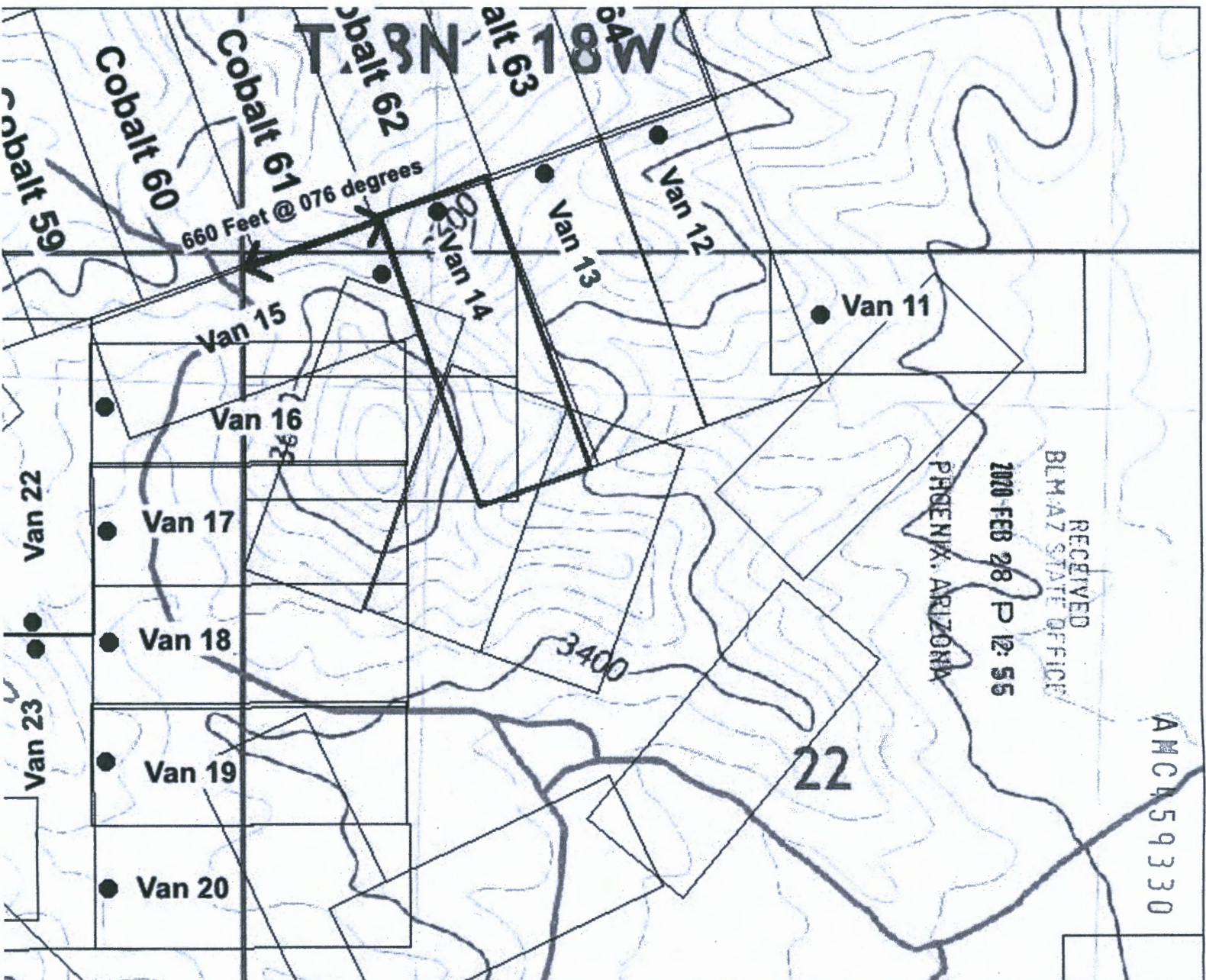
(Notary Seal)

This CERTIFICATE OF LOCATION was signed or attested before me on
27 Jan 2020 by Brian Goss
Date Name(s) or Person(s)



[Signature]
Signature of Notarial Officer
Title (e.g. Notary Public)

My commission expires: _____

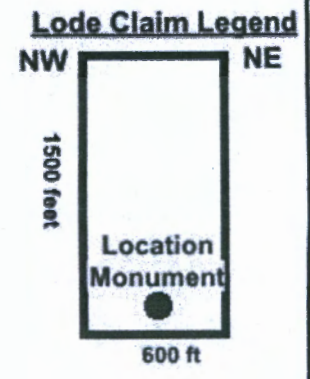
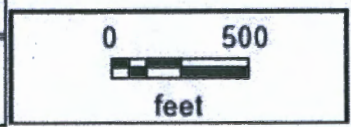


RECEIVED
 BLM AZ STATE OFFICE
 PHOENIX, ARIZONA
 200 FEB 28 P 12:55

AMC 459330

Map of VAN 14 Mining Claim Mohave County Arizona
 Located January , 2020 by CANEXCO Inc.
 All monuments are 2" by 2" wooden posts, 4' long

Section 22, T28N, R18W



2

When recorded mail to:

CANEXCO Inc.
3800 N Central Avenue
STE 460, Phoenix AZ, 84047

FEE# 2020006192

OFFICIAL RECORDS
OF MOHAVE COUNTY
KRISTI BLAIR,
COUNTY RECORDER



02/03/2020 04:09 PM Fee: \$30.00

PAGE: 1 of 2

This space for recorder use.

Certificate of Location - Lode Mining Claim

To All Whom it May Concern:

CANEXCO Inc., of 3800 N Central Avenue, STE 460, Phoenix, AZ., Midvale, hereby certifies that it has located the following lode claim in Mohave County, AZ:

Claim name: VAN 15
Date of Location: January 16, 2020

This claim is located mainly in the NE 1/4 of Section 21 and NW corner of section 22 T28N, R18W, Gila & Salt River Meridian. The general course of the claim is southwest to northeast.

To tie this claim to the Public Survey, begin at the NE corner of Section 21, T28N, R18W, Gila & Salt River Meridian. Bear 344 degrees for a distance of 820 feet to the NW corner of this claim.

Beginning at the NW corner of this claim continuing in a clockwise direction:

- Thence 1500 feet, bearing 070 degrees to the NE corner,
- Thence 600 feet, bearing 160 degrees to the SE corner,
- Thence 1500 feet, bearing 250 degrees to the SW corner,
- Thence 600 feet, bearing 340 degrees to the NE corner, the point of beginning.

This claim covers an amount of surface containing 20.66 acres, more or less. This claim excludes any private lands which may be located within this location description.

The corner posts, centerline end posts, and location monument consist of labeled 2 inch by 2 inch wooden posts, 4 feet high. The location monument lies roughly along the center axis of the claim, 70 feet from the northeastern boundary.

Dated and posted on the ground this 16th day of January 2020.

[Signature]
Agent for Locator


RECEIVED
BLM AZ STATE OFFICE
2020 FEB 28 P 12:55
PHOENIX ARIZONA

AMC459331

State of Nevada
County of Elko

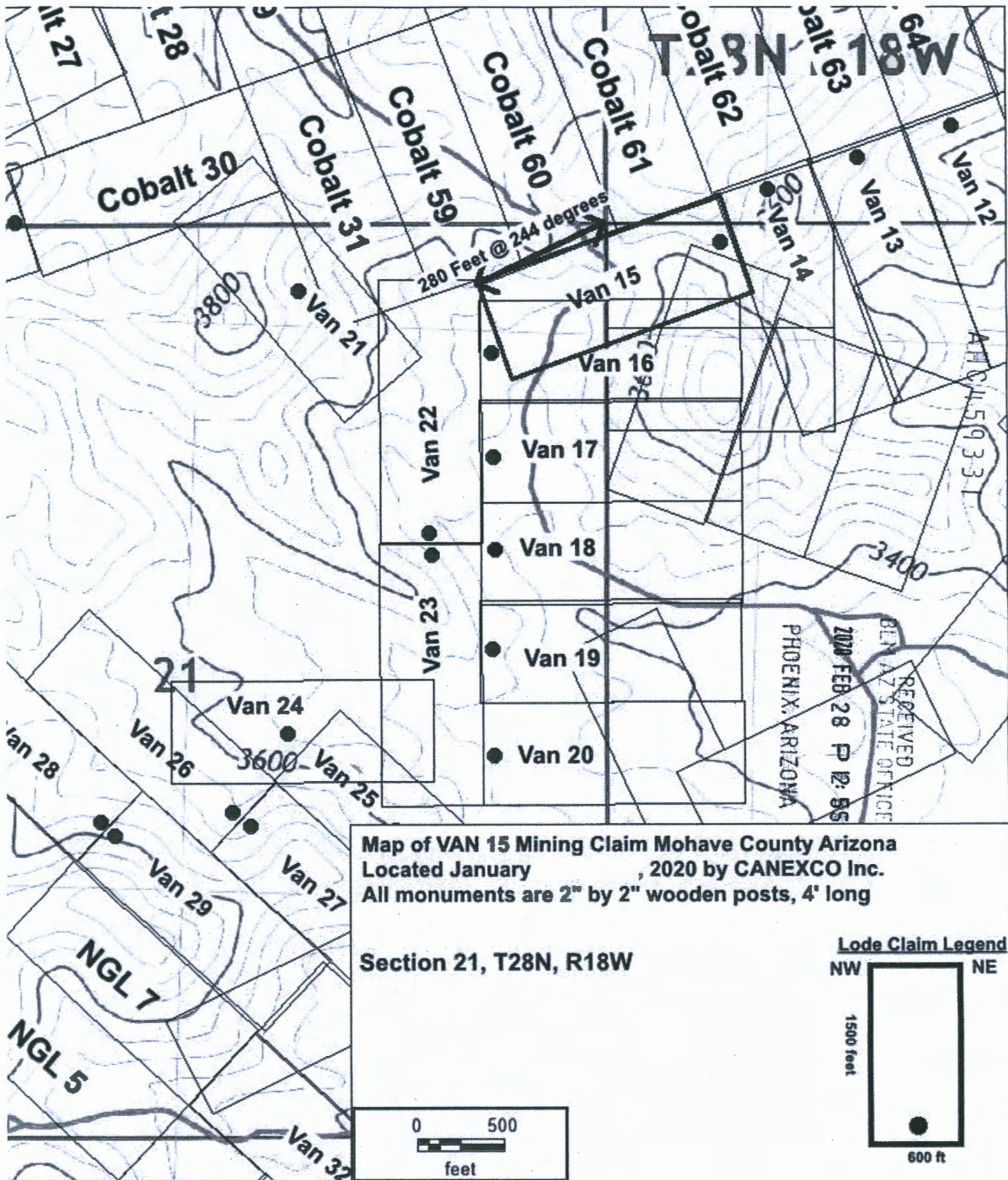
(Notary Seal)

This CERTIFICATE OF LOCATION was signed or attested before me on
27 Jan 2020 by Brian Goss
Date Name(s) or Person(s)



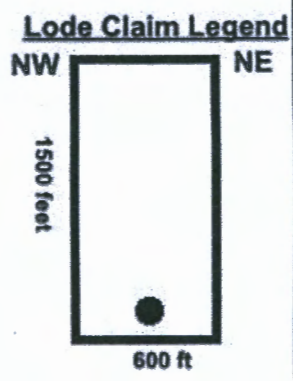

[Signature]
Signature of Notarial Officer
Title (e.g. Notary Public)

My commission expires: _____



Map of VAN 15 Mining Claim Mohave County Arizona
 Located January , 2020 by CANEXCO Inc.
 All monuments are 2" by 2" wooden posts, 4' long

Section 21, T28N, R18W



2

When recorded mail to:

CANEXCO Inc.
3800 N Central Avenue
STE 460, Phoenix AZ, 84047

FEE# 2020006193

OFFICIAL RECORDS
OF MOHAVE COUNTY
KRISTI BLAIR,
COUNTY RECORDER



02/03/2020 04:09 PM Fee: \$30.00

PAGE: 1 of 2

This space for recorder use.

Certificate of Location - Lode Mining Claim

To All Whom it May Concern:

CANEXCO Inc., of 3800 N Central Avenue, STE 460, Phoenix, AZ., Midvale, hereby certifies that it has located the following lode claim in Mohave County, AZ:

Claim name: VAN 16
Date of Location: January 15, 2020

This claim is located mainly in the NE 1/4 of Section 21 and NW corner of section 22 T28N, R18W, Gila & Salt River Meridian. The general course of the claim is east to west.

To tie this claim to the Public Survey, begin at the NW corner of Section 22, T28N, R18W, Gila & Salt River Meridian. Bear 239 degrees for a distance of 860 feet to the NW corner of this claim.

Beginning at the NW corner of this claim continuing in a clockwise direction:

- Thence 1500 feet, bearing 090 degrees to the NE corner,
- Thence 600 feet, bearing 180 degrees to the SE corner,
- Thence 1500 feet, bearing 270 degrees to the SW corner,
- Thence 600 feet, bearing 0 degrees to the NE corner, the point of beginning.

This claim covers an amount of surface containing 20.66 acres, more or less. This claim excludes any private lands which may be located within this location description.

The corner posts, centerline end posts, and location monument consist of labeled 2 inch by 2 inch wooden posts, 4 feet high. The location monument lies roughly along the center axis of the claim, 70 feet from the western boundary.

Dated and posted on the ground this 15th day of January 2020.

[Signature]
Agent for Locator

RECEIVED
BLM AZ STATE OFFICE
2020 FEB 28 P 12:55
PHOENIX, ARIZONA

AN459332

State of Nevada
County of Elko

(Notary Seal)

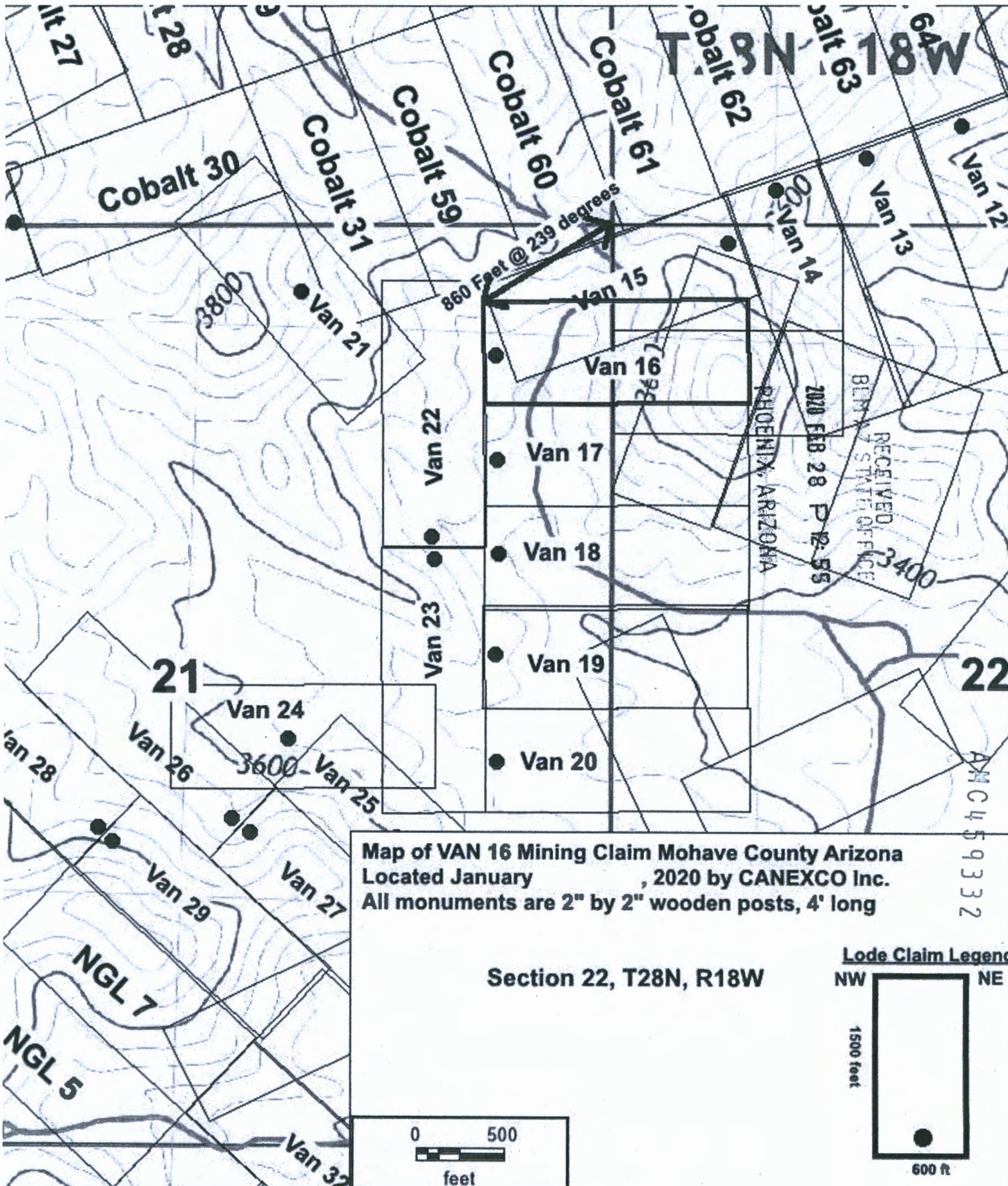
This CERTIFICATE OF LOCATION was signed or attested before me on
27 Jan 2020 by Brian Goss
Date Name(s) or Person(s)

Hazel A. White
Signature of Notarial Officer Title (e.g. Notary Public)

HAZEL A. WHITE
NOTARY PUBLIC
STATE OF NEVADA
My Commission Expires: 11/15/2022
Certificate No: 18-4273-6

HAZEL A. WHITE
NOTARY PUBLIC
STATE OF NEVADA
My Commission Expires: 11/15/2022
Certificate No: 18-4273-6


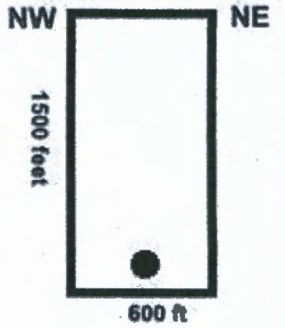
My commission expires: _____



Map of VAN 16 Mining Claim Mohave County Arizona
 Located January , 2020 by CANEXCO Inc.
 All monuments are 2" by 2" wooden posts, 4' long

Section 22, T28N, R18W

Lode Claim Legend



AMC 459332

RECEIVED
 BLM PHOENIX, ARIZONA
 2020 FEB 28 P 12:55

2

When recorded mail to:

CANEXCO Inc.
3800 N Central Avenue
STE 460, Phoenix AZ, 84047


FEE# 2020006194

OFFICIAL RECORDS
OF MOHAVE COUNTY
KRISTI BLAIR,
COUNTY RECORDER



02/03/2020 04:09 PM Fee: \$30.00

PAGE: 1 of 2

This space for recorder use.

Certificate of Location - Lode Mining Claim

To All Whom it May Concern:

CANEXCO Inc., of 3800 N Central Avenue, STE 460, Phoenix, AZ., Midvale, hereby certifies that it has located the following lode claim in Mohave County, AZ:

Claim name: **VAN 17**

Date of Location: January 15, 2020

This claim is located mainly in the NE ¼ of Section 21 and NW corner of section 22 T28N, R18W, Gila & Salt River Meridian. The general course of the claim is east to west.

To tie this claim to the Public Survey, begin at the NW corner of Section 22, T28N, R18W, Gila & Salt River Meridian. Bear 216 degrees for a distance of 1270 feet to the NW corner of this claim.


Beginning at the NW corner of this claim continuing in a clockwise direction:

- Thence 1500 feet, bearing 090 degrees to the NE corner,
- Thence 600 feet, bearing 180 degrees to the SE corner,
- Thence 1500 feet, bearing 270 degrees to the SW corner,
- Thence 600 feet, bearing 0 degrees to the NE corner, the point of beginning.

This claim covers an amount of surface containing 20.66 acres, more or less. This claim excludes any private lands which may be located within this location description.

The corner posts, centerline end posts, and location monument consist of labeled 2 inch by 2 inch wooden posts, 4 feet high. The location monument lies roughly along the center axis of the claim, 70 feet from the western boundary.

Dated and posted on the ground this 15th day of January 2020.


Agent for Locator

RECEIVED
PHOENIX, ARIZONA
2020 FEB 28 P 12:55
AZ STATE OFFICE

AMC459333

State of Nevada

(Notary Seal)

County of Elko

This CERTIFICATE OF LOCATION was signed or attested before me on


27 Jan 2020 by Brian Goss

Date

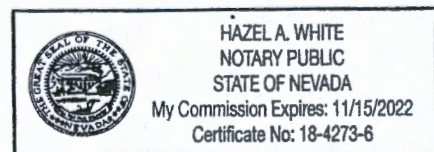
Name(s) or Person(s)



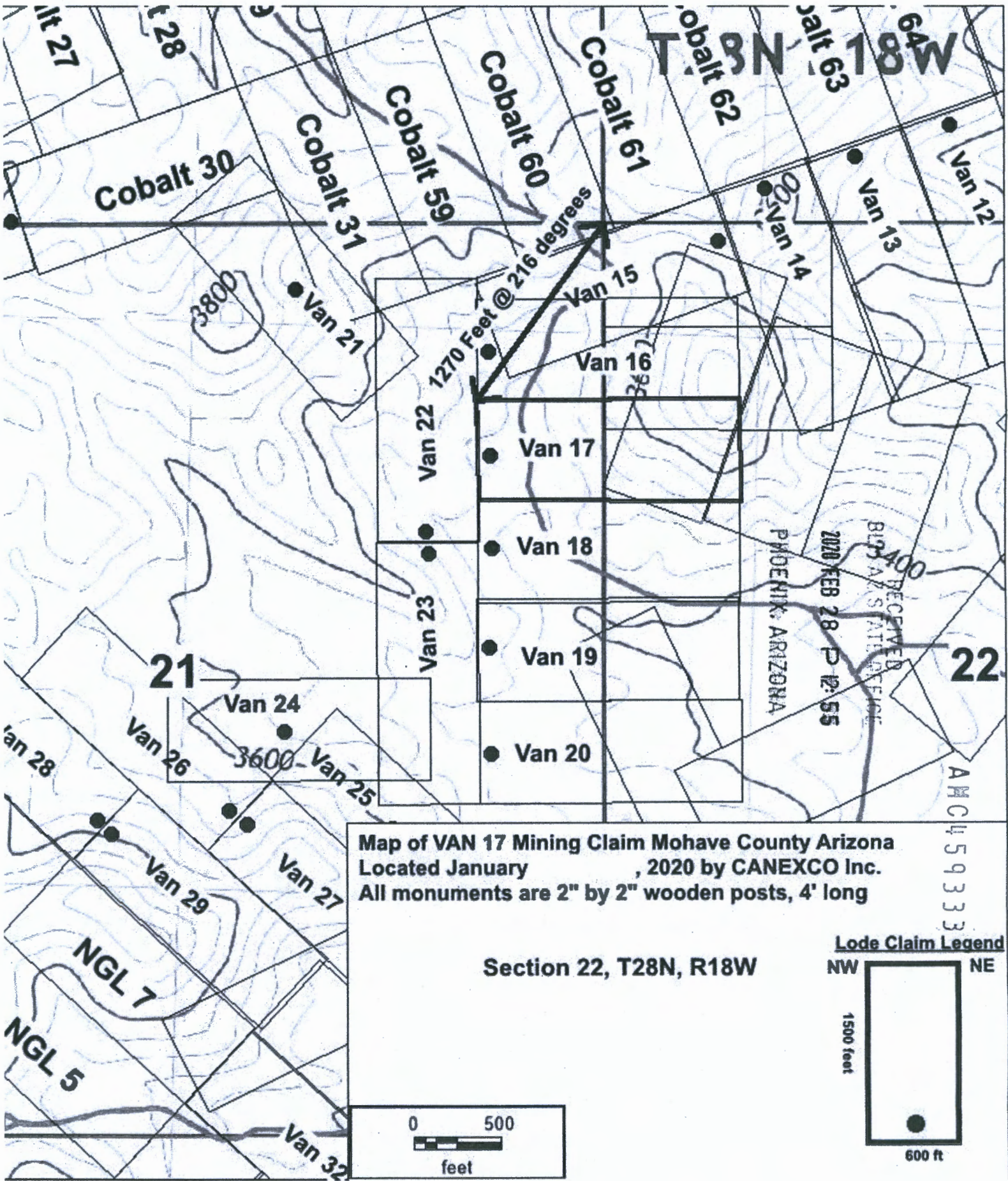
Signature of Notarial Officer



Title (e.g. Notary Public)




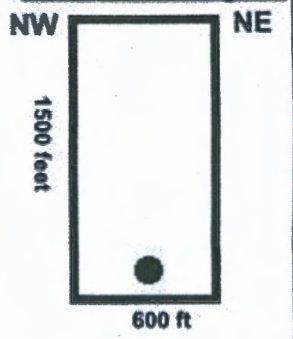
My commission expires: _____



Map of VAN 17 Mining Claim Mohave County Arizona
 Located January , 2020 by CANEXCO Inc.
 All monuments are 2" by 2" wooden posts, 4' long

Section 22, T28N, R18W

Lode Claim Legend



RECEIVED
 BUREAU OF LAND MANAGEMENT
 PHOENIX, ARIZONA
 2020 FEB 28 P 12:55

AMC 459333

2

When recorded mail to:

CANEXCO Inc.
3800 N Central Avenue
STE 460, Phoenix AZ, 84047

FEE# 2020006195

OFFICIAL RECORDS
OF MOHAVE COUNTY
KRISTI BLAIR,
COUNTY RECORDER



02/03/2020 04:09 PM Fee: \$30.00

PAGE: 1 of 2

This space for recorder use.

Certificate of Location - Lode Mining Claim

To All Whom it May Concern:

CANEXCO Inc., of 3800 N Central Avenue, STE 460, Phoenix, AZ., Midvale, hereby certifies that it has located the following lode claim in Mohave County, AZ:

Claim name: VAN 18

Date of Location: January 15, 2020

This claim is located mainly in the NE ¼ of Section 21 and NW corner of section 22 T28N, R18W, Gila & Salt River Meridian. The general course of the claim is east to west.

To tie this claim to the Public Survey, begin at the NW corner of Section 22, T28N, R18W, Gila & Salt River Meridian. Bear 205 degrees for a distance of 1770 feet to the NW corner of this claim.

Beginning at the NW corner of this claim continuing in a clockwise direction:

- Thence 1500 feet, bearing 090 degrees to the NE corner,
- Thence 600 feet, bearing 180 degrees to the SE corner,
- Thence 1500 feet, bearing 270 degrees to the SW corner,
- Thence 600 feet, bearing 0 degrees to the NE corner, the point of beginning.

This claim covers an amount of surface containing 20.66 acres, more or less. This claim excludes any private lands which may be located within this location description.

The corner posts, centerline end posts, and location monument consist of labeled 2 inch by 2 inch wooden posts, 4 feet high. The location monument lies roughly along the center axis of the claim, 70 feet from the western boundary.

Dated and posted on the ground this 15 day of January, 2020.

[Signature]
Agent for Locator

RECEIVED
BEM AZ STATE OFFICE
2020 FEB 28 P 2: 55
PHOENIX ARIZONA

AMC459334

State of Nevada
County of Elko

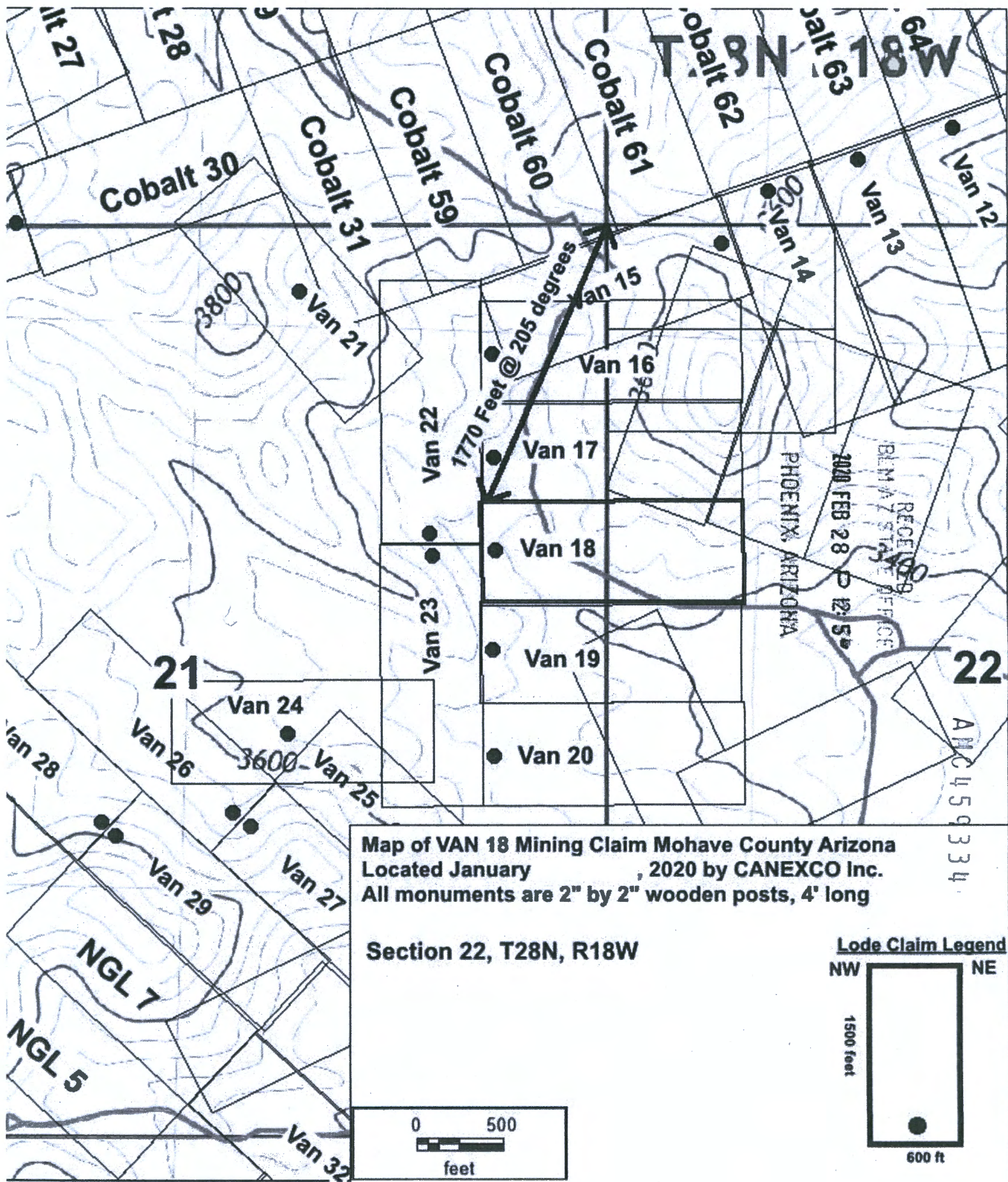
(Notary Seal)

This CERTIFICATE OF LOCATION was signed or attested before me on
27 Jan 2020 by Brian Goss
Date Name(s) or Person(s)

HAZEL A. WHITE
NOTARY PUBLIC
STATE OF NEVADA
My Commission Expires: 11/15/2022 -
Certificate No: 18-4273-6

[Signature]
Signature of Notarial Officer
[Title]
Title (e.g. Notary Public)

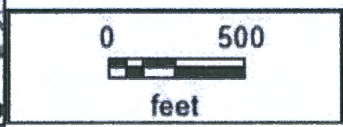
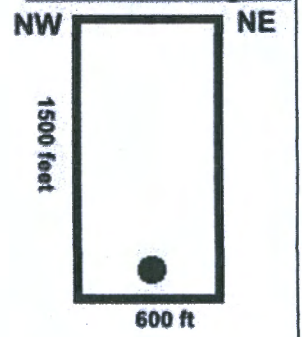
My commission expires: _____



Map of VAN 18 Mining Claim Mohave County Arizona
 Located January , 2020 by CANEXCO Inc.
 All monuments are 2" by 2" wooden posts, 4' long

Section 22, T28N, R18W

Lode Claim Legend



ALIC 459334

RECEIVED
 BLM 7 STATE OFFICE
 2020 FEB 28 12:58
 PHOENIX, ARIZONA

2

When recorded mail to:

CANEXCO Inc.
3800 N Central Avenue
STE 460, Phoenix AZ, 84047

FEE# 2020006196

OFFICIAL RECORDS
OF MOHAVE COUNTY
KRISTI BLAIR,
COUNTY RECORDER



02/03/2020 04:09 PM Fee: \$30.00

This space for recorder use.

PAGE: 1 of 2

Certificate of Location - Lode Mining Claim

To All Whom it May Concern:

CANEXCO Inc., of 3800 N Central Avenue, STE 460, Phoenix, AZ., Midvale, hereby certifies that it has located the following lode claim in Mohave County, AZ:

Claim name: VAN 19
Date of Location: January 15, 2020

This claim is located mainly in the NE ¼ of Section 21 and NW corner of section 22 T28N, R18W, Gila & Salt River Meridian. The general course of the claim is east to west.

To tie this claim to the Public Survey, begin at the NW corner of Section 22, T28N, R18W, Gila & Salt River Meridian. Bear 198 degrees for a distance of 2320 feet to the NW corner of this claim.

Beginning at the NW corner of this claim continuing in a clockwise direction:

- Thence 1500 feet, bearing 090 degrees to the NE corner,
- Thence 600 feet, bearing 180 degrees to the SE corner,
- Thence 1500 feet, bearing 270 degrees to the SW corner,
- Thence 600 feet, bearing 0 degrees to the NW corner, the point of beginning.

This claim covers an amount of surface containing 20.66 acres, more or less. This claim excludes any private lands which may be located within this location description.

The corner posts, centerline end posts, and location monument consist of labeled 2 inch by 2 inch wooden posts, 4 feet high. The location monument lies roughly along the center axis of the claim, 70 feet from the western boundary.

Dated and posted on the ground this 15th day of January, 2020.

[Signature]
Agent for Locator


RECEIVED
BLM-AZ STATE OFFICE
2020 FEB 28 P 12:56
PHOENIX, ARIZONA

AMC459335

State of Nevada
County of Elko

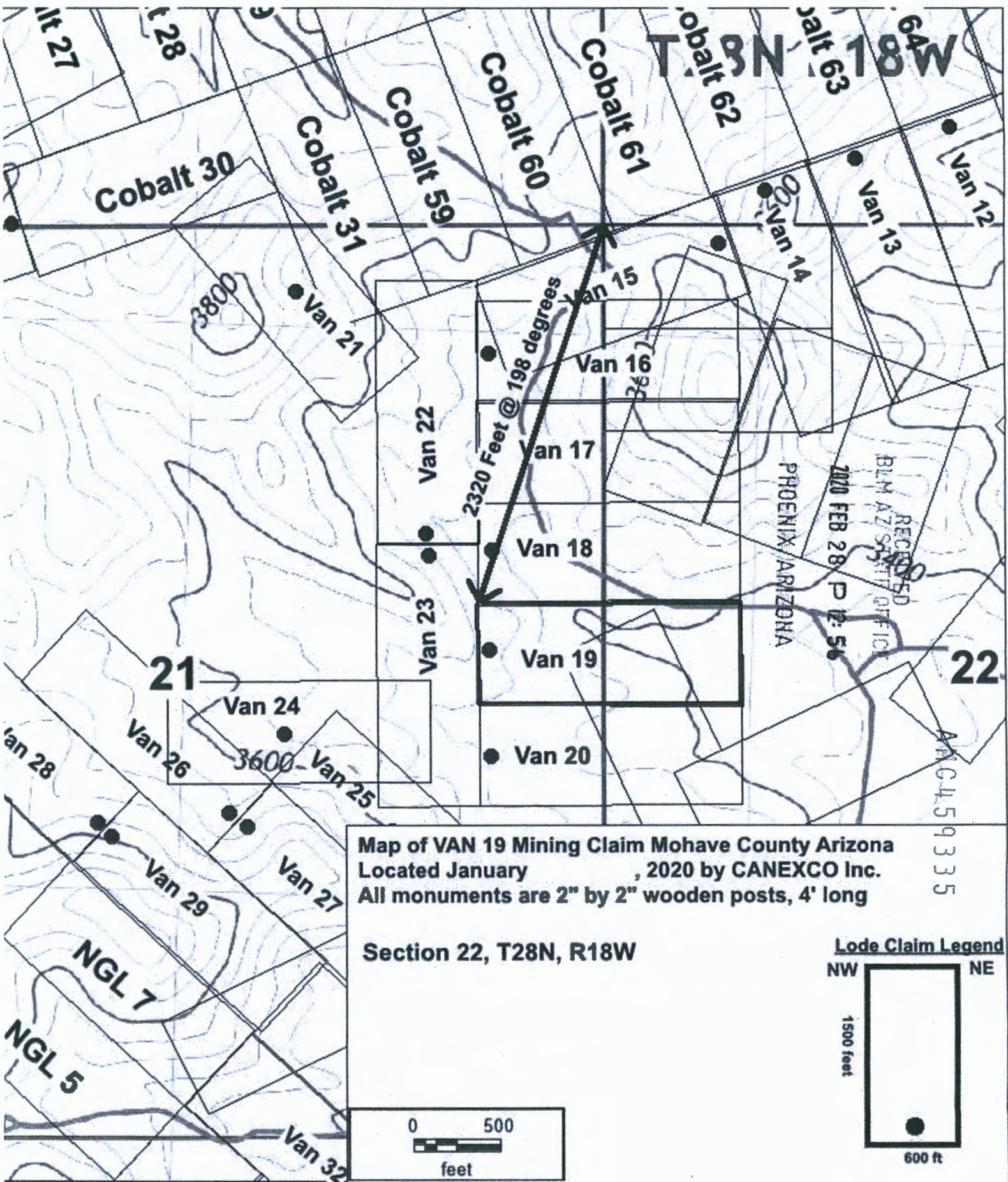
(Notary Seal)

This CERTIFICATE OF LOCATION was signed or attested before me on
27 Jan 2020 by Brian Goss
Date Name(s) or Person(s)



[Signature]
Signature of Notarial Officer
[Signature]
Title (e.g. Notary Public)


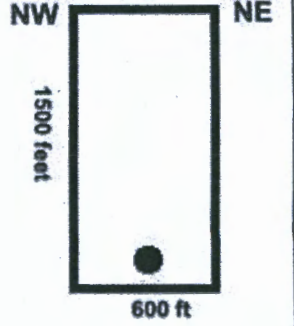
My commission expires: _____



Map of VAN 19 Mining Claim Mohave County Arizona
 Located January , 2020 by CANEXCO Inc.
 All monuments are 2" by 2" wooden posts, 4' long

Section 22, T28N, R18W

Lode Claim Legend



2

When recorded mail to:

CANEXCO Inc.
3800 N Central Avenue
STE 460, Phoenix AZ, 84047

FEE# 2020006197

OFFICIAL RECORDS
OF MOHAVE COUNTY
KRISTI BLAIR,
COUNTY RECORDER



02/03/2020 04:09 PM Fee: \$30.00

PAGE: 1 of 2

This space for recorder use.

Certificate of Location - Lode Mining Claim

To All Whom it May Concern:

CANEXCO Inc., of 3800 N Central Avenue, STE 460, Phoenix, AZ., Midvale, hereby certifies that it has located the following lode claim in Mohave County, AZ:

Claim name: VAN 20

Date of Location: January 15, 2020

This claim is located mainly in the NE 1/4 of Section 21 and NW corner of section 22 T28N, R18W, Gila & Salt River Meridian. The general course of the claim is east to west.

To tie this claim to the Public Survey, begin at the SW corner of Section 22, T28N, R18W, Gila & Salt River Meridian. Bear 340 degrees for a distance of 2060 feet to the SW corner of this claim.

Beginning at the SW corner of this claim continuing in a clockwise direction:

- Thence 600 feet, bearing 0 degrees to the NW corner,
- Thence 1500 feet, bearing 090 degrees to the NE corner,
- Thence 600 feet, bearing 180 degrees to the SE corner,
- Thence 1500 feet, bearing 270 degrees to the SW corner, the point of beginning.

This claim covers an amount of surface containing 20.66 acres, more or less. This claim excludes any private lands which may be located within this location description.

The corner posts, centerline end posts, and location monument consist of labeled 2 inch by 2 inch wooden posts, 4 feet high. The location monument lies roughly along the center axis of the claim, 70 feet from the western boundary.

Dated and posted on the ground this 15th day of January, 2020.

[Signature]
Agent for Locator

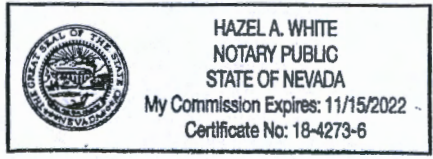
RECEIVED
DM AZ STATE OFFICE
2020 FEB 28 P 12: 56
PHOENIX, ARIZONA

AMC459336

State of Nevada
County of Elko

(Notary Seal)

This CERTIFICATE OF LOCATION was signed or attested before me on
27 Jan 2020 by Brian Goss
Date Name(s) or Person(s)




[Signature]
Signature of Notarial Officer
[Signature]
Title (e.g. Notary Public)

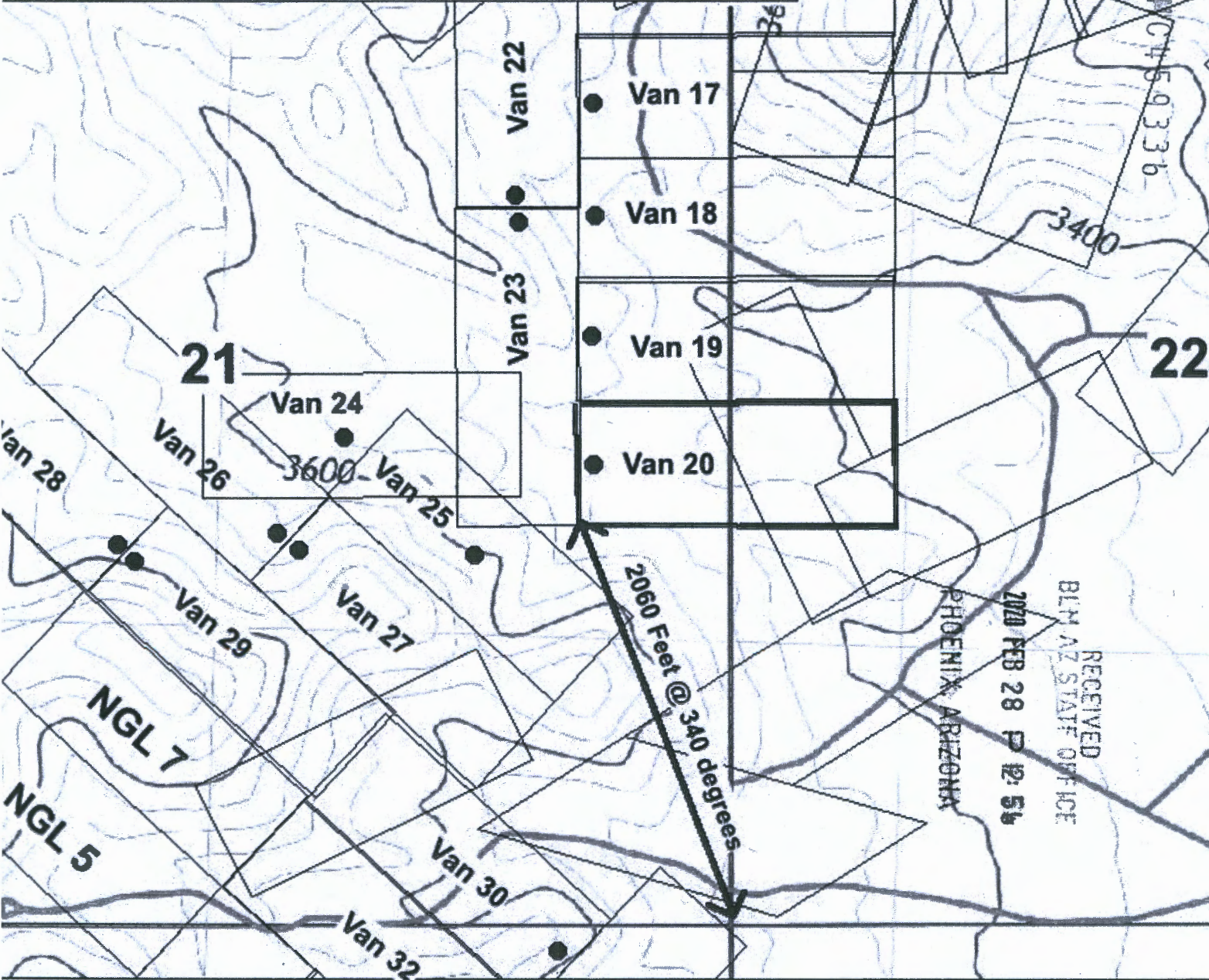
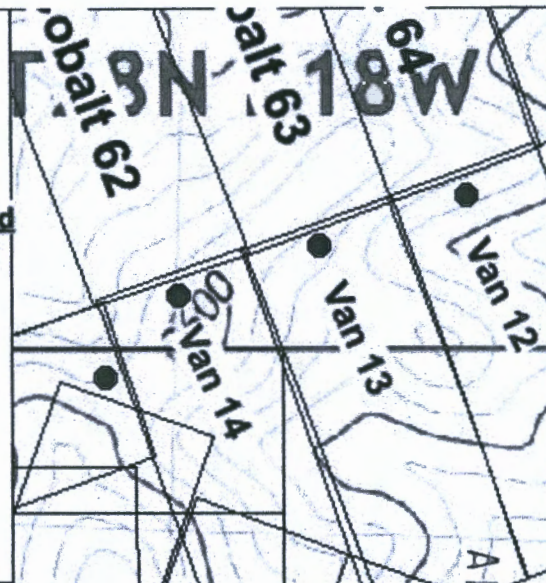
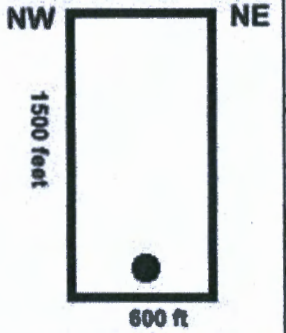
My commission expires: _____

Map of VAN 20 Mining Claim Mohave County Arizona
Located January 1, 2020 by CANEXCO Inc.
All monuments are 2" by 2" wooden posts, 4' long

Section 22, T28N, R18W



Lode Claim Legend



RECEIVED
BLM AZ STAFF OFFICE
2020 FEB 28 P 12:56
PHOENIX ARIZONA

2

When recorded mail to:

CANEXCO Inc.
3800 N Central Avenue
STE 460, Phoenix AZ, 84047

FEE# 2020006198

OFFICIAL RECORDS
OF MOHAVE COUNTY
KRISTI BLAIR,
COUNTY RECORDER



02/03/2020 04:09 PM Fee: \$30.00

PAGE: 1 of 2

This space for recorder use.

Certificate of Location - Lode Mining Claim

To All Whom it May Concern:

CANEXCO Inc., of 3800 N Central Avenue, STE 460, Phoenix, AZ., Midvale, hereby certifies that it has located the following lode claim in Mohave County, AZ:

Claim name: VAN 21

Date of Location: January 16, 2020

This claim is located mainly in the NE 1/4 of Section 21 T28N, R18W, Gila & Salt River Meridian. The general course of the claim is northwest to southeast.

To tie this claim to the Public Survey, begin at the NE corner of Section 21, T28N, R18W, Gila & Salt River Meridian. Bear 234 degrees for a distance of 1330 feet to the SE corner of this claim.

Beginning at the SE corner of this claim continuing in a clockwise direction:

- Thence 600 feet, bearing 230 degrees to the SW corner,
- Thence 1500 feet, bearing 310 degrees to the NW corner,
- Thence 600 feet, bearing 040 degrees to the NE corner,
- Thence 1500 feet, bearing 130 degrees to the SE corner, the point of beginning.

This claim covers an amount of surface containing 20.66 acres, more or less. This claim excludes any private lands which may be located within this location description.

The corner posts, centerline end posts, and location monument consist of labeled 2 inch by 2 inch wooden posts, 4 feet high. The location monument lies roughly along the center axis of the claim, 770 feet from the northwestern boundary.

Dated and posted on the ground this 16th day of January, 2020.

[Signature]
Agent for Locator

RECEIVED
BLM AZ STATE OFFICE
2020 FEB 28 P 12:54
PHOENIX, ARIZONA

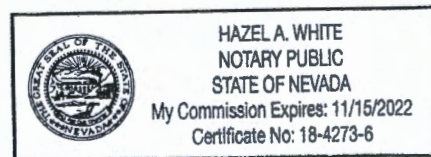
AMC459337

State of Nevada
County of Elko

(Notary Seal)

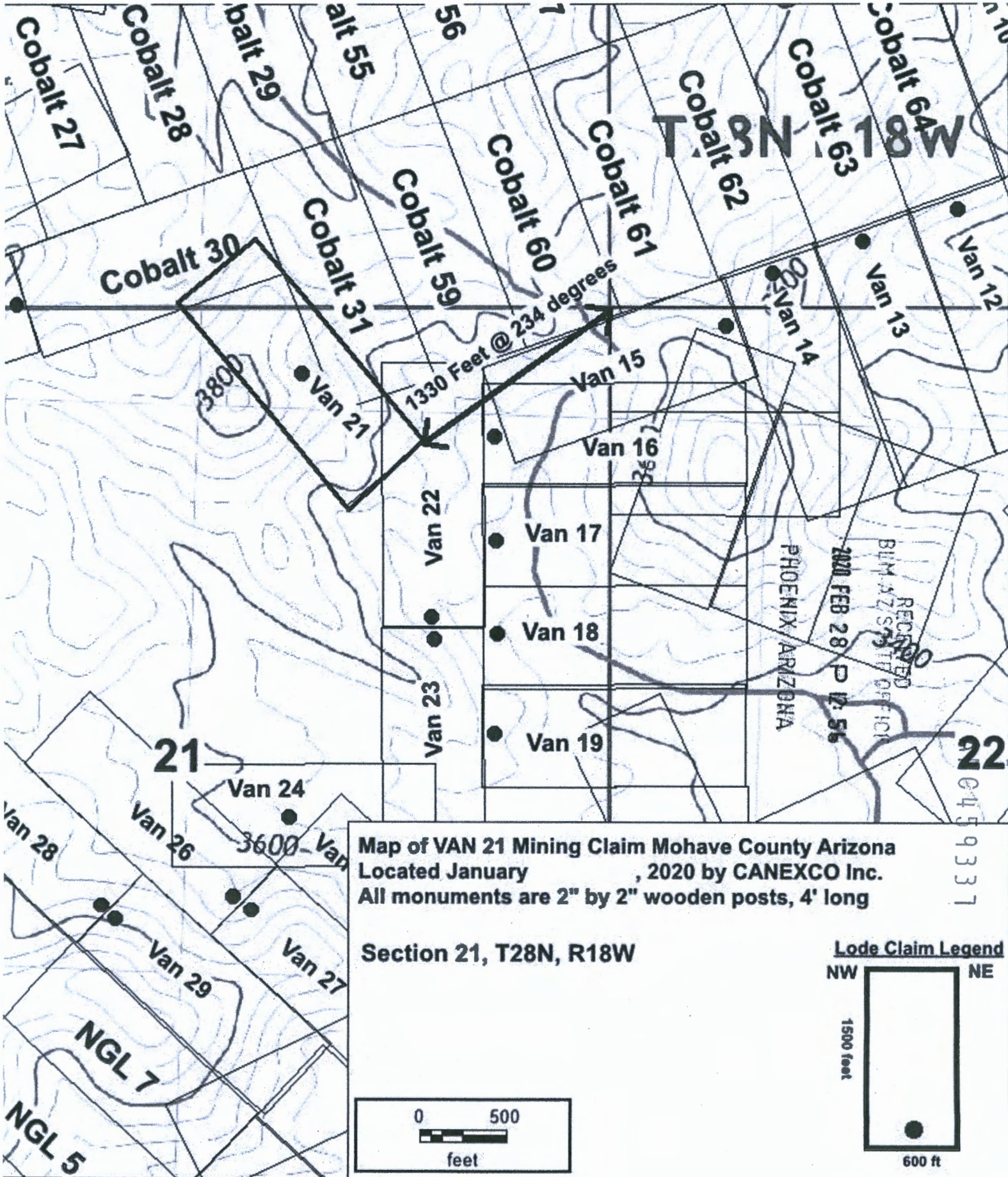
This CERTIFICATE OF LOCATION was signed or attested before me on

27 Jan 2020 by Brian Goss
Date Name(s) or Person(s)



Hazel A. White
Signature of Notarial Officer
Title (e.g. Notary Public)

My commission expires: _____



Cobalt 27

Cobalt 28

Cobalt 29

Cobalt 30

Cobalt 31

55

Cobalt 59

Cobalt 60

Cobalt 61

Cobalt 62

Cobalt 63

Cobalt 64W

1330 Feet @ 234 degrees

3800

Van 21

Van 22

Van 15

Van 16

Van 17

Van 18

Van 19

PHOENIX ARIZONA

2020 FEB 28 P 12:56

RECEIVED
 BLM ARIZONA STATE OFFICE

21

22

Van 24

3600

Van 28

Van 26

Van 29

Van 27

NGL 7

NGL 5

2

When recorded mail to:

CANEXCO Inc.
3800 N Central Avenue
STE 460, Phoenix AZ, 84047

FEE# 2020006199

OFFICIAL RECORDS
OF MOHAVE COUNTY
KRISTI BLAIR,
COUNTY RECORDER



02/03/2020 04:09 PM Fee: \$30.00

PAGE: 1 of 2

This space for recorder use.

Certificate of Location - Lode Mining Claim

To All Whom it May Concern:

CANEXCO Inc., of 3800 N Central Avenue, STE 460, Phoenix, AZ., Midvale, hereby certifies that it has located the following lode claim in Mohave County, AZ:

Claim name: **VAN 22**
Date of Location: January 15, 2020

This claim is located mainly in the NE 1/4 of Section 21 T28N, R18W, Gila & Salt River Meridian. The general course of the claim is north to south.

To tie this claim to the Public Survey, begin at the NE corner of Section 21, T28N, R18W, Gila & Salt River Meridian. Bear 266 degrees for a distance of 1370 feet to the NW corner of this claim.

Beginning at the NW corner of this claim continuing in a clockwise direction:

- Thence **600 feet**, bearing **090 degrees** to the **NE corner**,
- Thence **1500 feet**, bearing **180 degrees** to the **SE corner**,
- Thence **600 feet**, bearing **270 degrees** to the **SW corner**,
- Thence **1500 feet**, bearing **0 degrees** to the **NW corner**, the point of beginning.

This claim covers an amount of surface containing **20.66 acres**, more or less. This claim excludes any private lands which may be located within this location description.

The corner posts, centerline end posts, and location monument consist of labeled 2 inch by 2 inch wooden posts, 4 feet high. The location monument lies roughly along the center axis of the claim, 60 feet from the southern boundary.

Dated and posted on the ground this 15th day of January, 2020.

[Signature]
Agent for Locator

RECEIVED
CLIMATE STATE OFFICE
PHOENIX, ARIZONA
2020 FEB 28 P 12: 56

AMC459338

State of Nevada
County of Elko

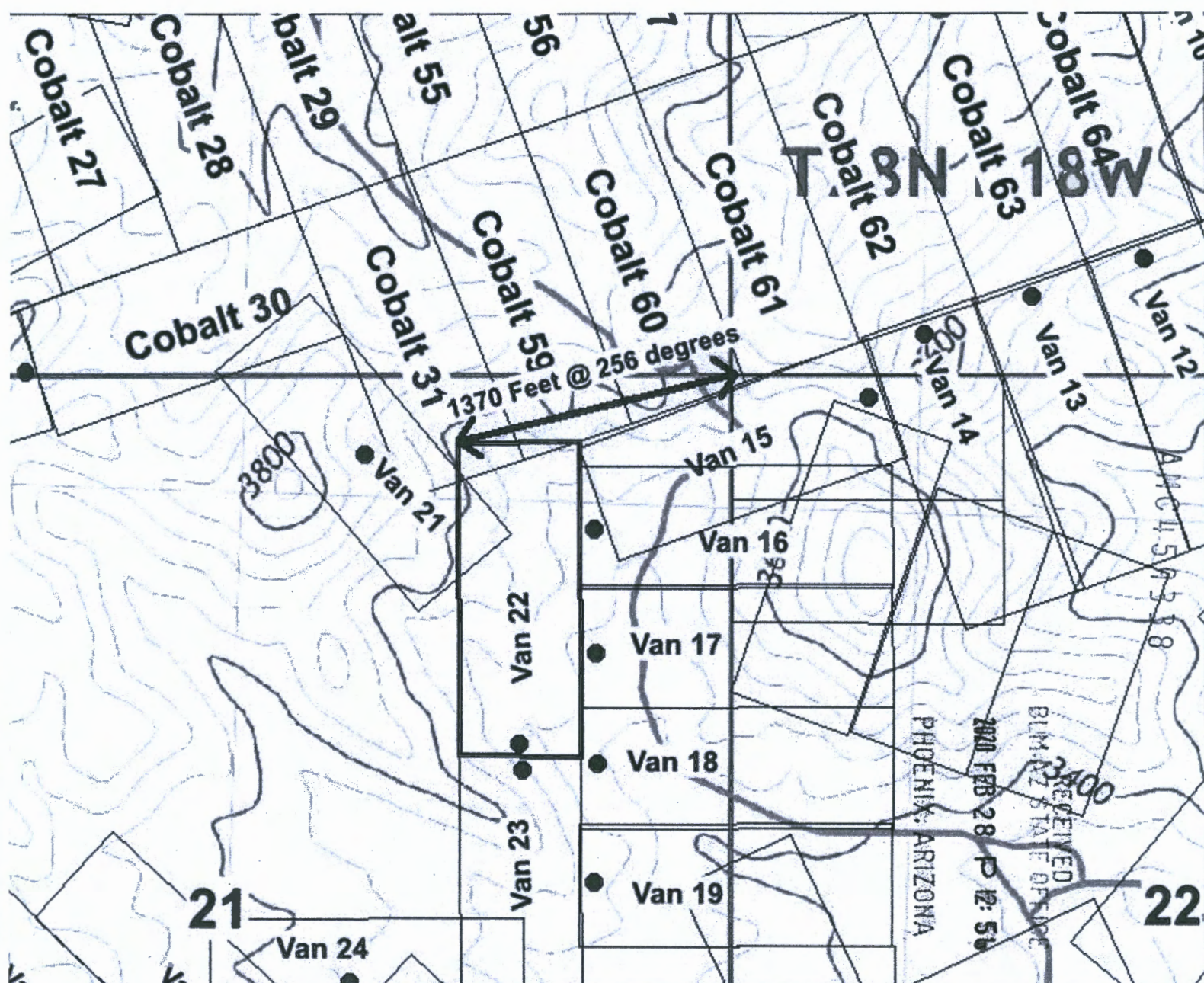
(Notary Seal)

This **CERTIFICATE OF LOCATION** was signed or attested before me on
27 Jan 2020 by Brian Goss
Date Name(s) or Person(s)

HAZEL A. WHITE
NOTARY PUBLIC
STATE OF NEVADA
My Commission Expires: 11/15/2022
Certificate No: 18-4273-6

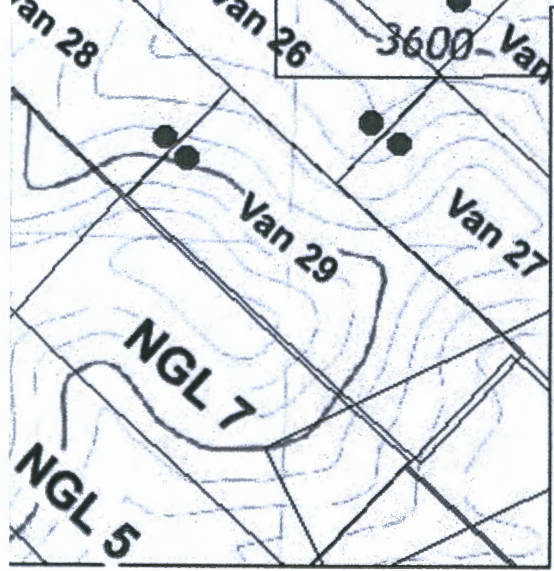
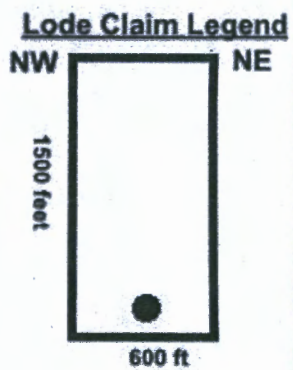
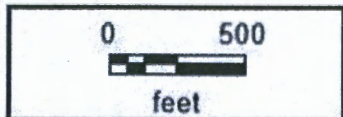
[Signature]
Signature of Notarial Officer
Title (e.g., Notary Public)

My commission expires: _____



Map of VAN 22 Mining Claim Mohave County Arizona
 Located January , 2020 by CANEXCO Inc.
 All monuments are 2" by 2" wooden posts, 4' long

Section 21, T28N, R18W



2

When recorded mail to:

CANEXCO Inc.
3800 N Central Avenue
STE 460, Phoenix AZ, 84047


FEE# 2020006200

OFFICIAL RECORDS
OF MOHAVE COUNTY
KRISTI BLAIR,
COUNTY RECORDER



02/03/2020 04:09 PM Fee: \$30.00

PAGE: 1 of 2

This space for recorder use.

Certificate of Location - Lode Mining Claim

To All Whom it May Concern:

CANEXCO Inc., of 3800 N Central Avenue, STE 460, Phoenix, AZ., Midvale, hereby certifies that it has located the following lode claim in Mohave County, AZ:

Claim name: VAN 23

Date of Location: January 15, 2020

This claim is located mainly in the NE $\frac{1}{4}$ of Section 21 T28N, R18W, Gila & Salt River Meridian. The general course of the claim is north to south.

To tie this claim to the Public Survey, begin at the **NE** corner of **Section 21, T28N, R18W, Gila & Salt River Meridian**. Bear **215 degrees** for a distance of **2270 feet** to the **NW** corner of this claim.

Beginning at the **NW** corner of this claim continuing in a clockwise direction:

- Thence **600** feet, bearing **090 degrees** to the **NE** corner,
- Thence **1500** feet, bearing **180 degrees** to the **SE** corner,
- Thence **600** feet, bearing **270 degrees** to the **SW** corner,
- Thence **1500** feet, bearing **0 degrees** to the **NW** corner, the point of beginning.

This claim covers an amount of surface containing **20.66 acres**, more or less. This claim excludes any private lands which may be located within this location description.

The corner posts, centerline end posts, and location monument consist of labeled 2 inch by 2 inch wooden posts, 4 feet high. The location monument lies roughly along the center axis of the claim, 60 feet from the northern boundary.

Dated and posted on the ground this 15th day of January 2020.



Agent for Locator


RECEIVED
BLM-AZ STATE OFFICE
2020 FEB 28 P 12:51
PHOENIX, ARIZONA

AMC459339

State of Nevada
County of Elko

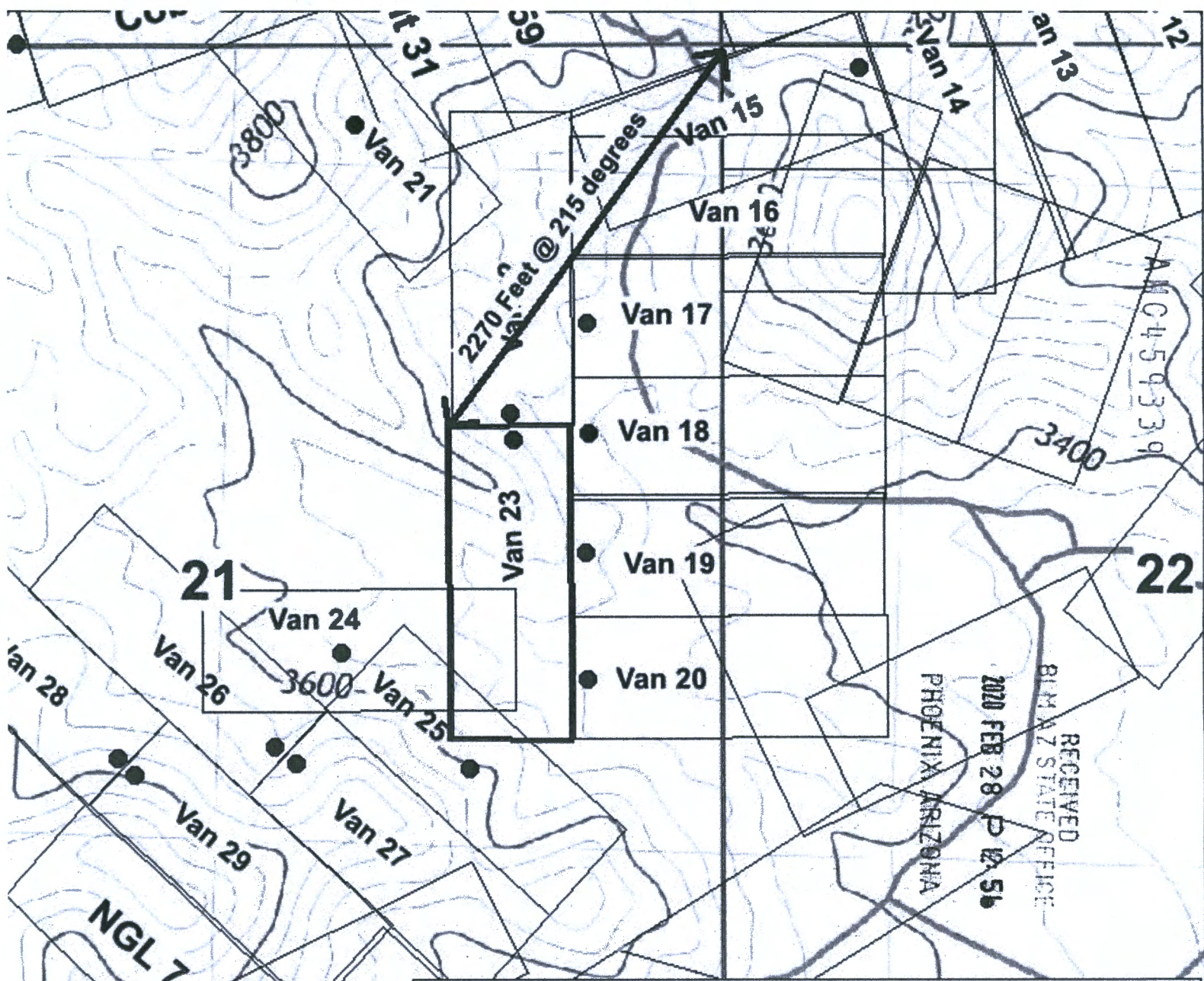
(Notary Seal)

This **CERTIFICATE OF LOCATION** was signed or attested before me on
27 Jan 2020 by Brian Goss
Date Name(s) or Person(s)



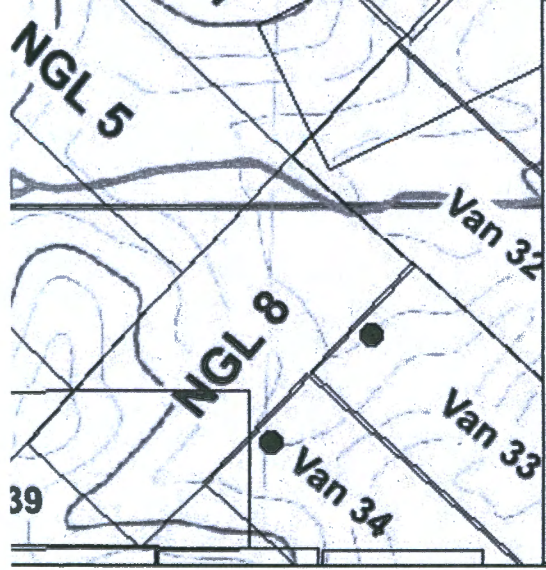
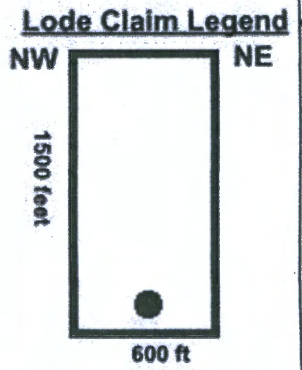
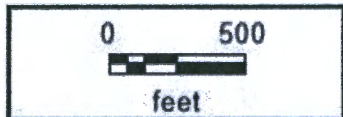
H.A. White
Signature of Notarial Officer Title (e.g. Notary Public)

My commission expires: _____



Map of VAN 23 Mining Claim Mohave County Arizona
 Located January , 2020 by CANEXCO Inc.
 All monuments are 2" by 2" wooden posts, 4' long

Section 21, T28N, R18W



2

When recorded mail to:

CANEXCO Inc.
3800 N Central Avenue
STE 460, Phoenix AZ, 84047

FEE# 2020006201

OFFICIAL RECORDS
OF MOHAVE COUNTY
KRISTI BLAIR,
COUNTY RECORDER



02/03/2020 04:09 PM Fee: \$30.00

This space for recorder use.

PAGE: 1 of 2

Certificate of Location - Lode Mining Claim

To All Whom it May Concern:

CANEXCO Inc., of 3800 N Central Avenue, STE 460, Phoenix, AZ., Midvale, hereby certifies that it has located the following lode claim in Mohave County, AZ:

Claim name: **VAN 24**

Date of Location: January 15, 2020

This claim is located mainly in the SE ¼ of Section 21 T28N, R18W, Gila & Salt River Meridian. The general course of the claim is east to west.

To tie this claim to the Public Survey, begin at the SE corner of Section 21, T28N, R18W, Gila & Salt River Meridian. Bear 316 degrees for a distance of 3670 feet to the NW corner of this claim.

Beginning at the NW corner of this claim continuing in a clockwise direction:

- Thence 1500 feet, bearing 090 degrees to the NE corner,
- Thence 600 feet, bearing 180 degrees to the SE corner,
- Thence 1500 feet, bearing 270 degrees to the SW corner,
- Thence 600 feet, bearing 0 degrees to the NW corner, the point of beginning.

This claim covers an amount of surface containing 20.66 acres, more or less. This claim excludes any private lands which may be located within this location description.

The corner posts, centerline end posts, and location monument consist of labeled 2 inch by 2 inch wooden posts, 4 feet high. The location monument lies roughly along the center axis of the claim, 670 feet from the western boundary.

Dated and posted on the ground this 15th day of January, 2020.

[Signature]
Agent for Locator


RECEIVED
BEHAVZ STATE OFFICE
2020 FEB 28 P 12:58
PHOENIX, ARIZONA

AMC459340

State of Nevada
County of Elko

(Notary Seal)

This CERTIFICATE OF LOCATION was signed or attested before me on
27 Jan 2020 by Brian Goss
Date Name(s) or Person(s)



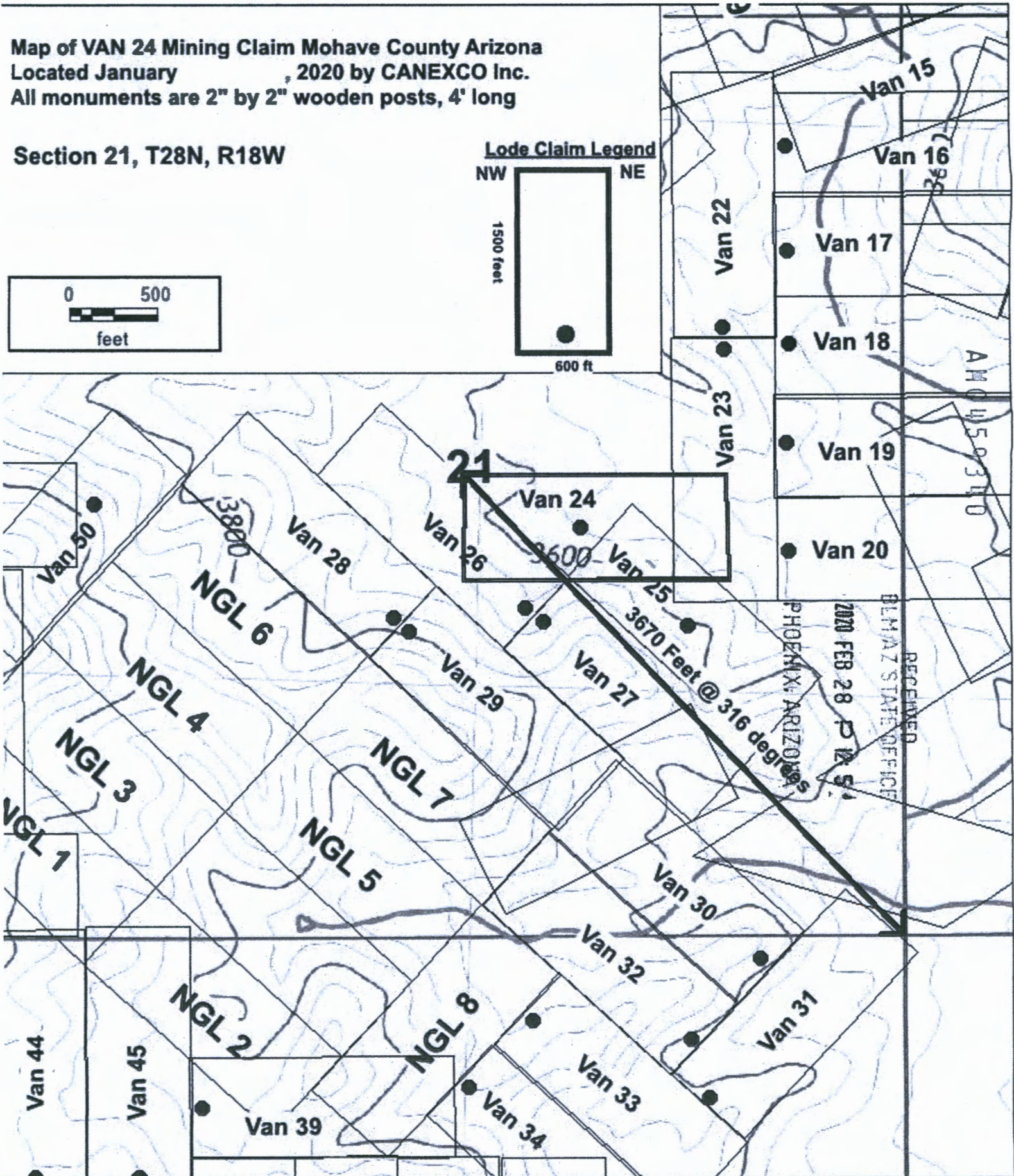
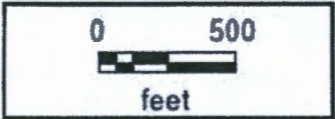
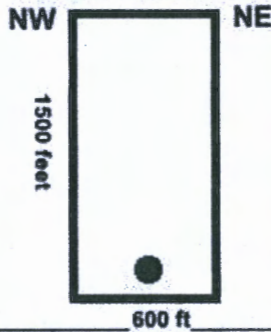
Hazel A. White
Signature of Notarial Officer
Title (e.g. Notary Public)

My commission expires: _____

Map of VAN 24 Mining Claim Mohave County Arizona
Located January 2020 by CANEXCO Inc.
All monuments are 2" by 2" wooden posts, 4' long

Section 21, T28N, R18W

Lode Claim Legend



RECEIVED
BLM AZ STATE OFFICE
2020 FEB 28 P 12:51
PHOENIX, ARIZONA

AM 450310

2

When recorded mail to:

CANEXCO Inc.
3800 N Central Avenue
STE 460, Phoenix AZ, 84047

FEE# 2020006202

OFFICIAL RECORDS
OF MOHAVE COUNTY
KRISTI BLAIR,
COUNTY RECORDER



02/03/2020 04:09 PM Fee: \$30.00

This space for recorder use.

PAGE: 1 of 2

Certificate of Location - Lode Mining Claim

To All Whom it May Concern:

CANEXCO Inc., of 3800 N Central Avenue, STE 460, Phoenix, AZ., Midvale, hereby certifies that it has located the following lode claim in Mohave County, AZ:

Claim name: **VAN 25**

Date of Location: January 15, 2020

This claim is located mainly in the SE ¼ of Section 21 T28N, R18W, Gila & Salt River Meridian. The general course of the claim is northwest to southeast.

To tie this claim to the Public Survey, begin at the SE corner of Section 21, T28N, R18W, Gila & Salt River Meridian, bearing 17 degrees for a distance of **2840 feet** to the NW corner of this claim.

Beginning at the NW corner of this claim continuing in a clockwise direction:

- Thence 600 feet, bearing 042 degrees to the NE corner,
- Thence 1500 feet, bearing 132 degrees to the SE corner,
- Thence 600 feet, bearing 222 degrees to the SW corner,
- Thence 1500 feet, bearing 312 degrees to the NW corner, the point of beginning.

This claim covers an amount of surface containing **20.66 acres**, more or less. This claim excludes any private lands which may be located within this location description.

The corner posts, centerline end posts, and location monument consist of labeled 2 inch by 2 inch wooden posts, 4 feet high. The location monument lies roughly along the center axis of the claim, 700 feet from the northwestern boundary.

Dated and posted on the ground this 15th day of January, 2020.

[Signature]
Agent for Locator

RECEIVED
BLM AZ STATE OFFICE
2020 FEB 28 P 12:51
PHOENIX ARIZONA

AMC45934

State of Nevada
County of Elko

(Notary Seal)

This CERTIFICATE OF LOCATION was signed or attested before me on
27 Jan 2020 by Brian Goss
Date Name(s) or Person(s)

[Signature]
Signature of Notarial Officer
Title (e.g. Notary Public)

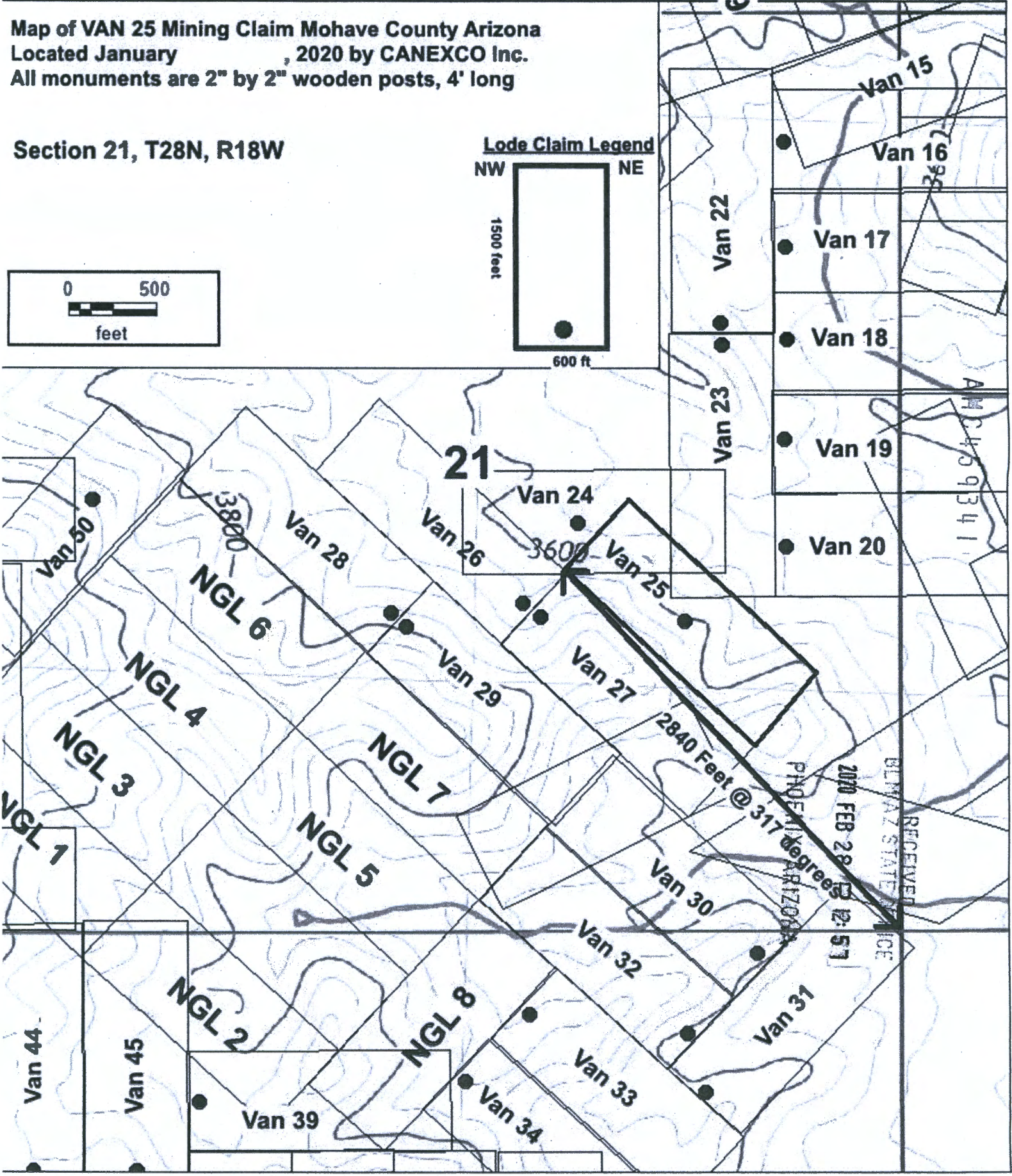
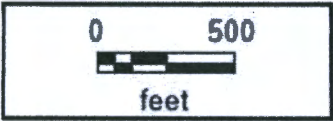

HAZEL A. WHITE
NOTARY PUBLIC
STATE OF NEVADA
My Commission Expires: 11/15/2022
Certificate No: 18-4273-6

My commission expires: _____

Map of VAN 25 Mining Claim Mohave County Arizona
Located January 2020 by CANEXCO Inc.
All monuments are 2" by 2" wooden posts, 4' long

Section 21, T28N, R18W

Lode Claim Legend



RECEIVED
BLM AZ STATE OFFICE
2020 FEB 28 12:51
PHOENIX ARIZONA

2

When recorded mail to:

CANEXCO Inc.
3800 N Central Avenue
STE 460, Phoenix AZ, 84047

FEE# 2020006203

OFFICIAL RECORDS
OF MOHAVE COUNTY
KRISTI BLAIR,
COUNTY RECORDER



02/03/2020 04:09 PM Fee: \$30.00

This space for recorder use.

PAGE: 1 of 2

Certificate of Location - Lode Mining Claim

To All Whom it May Concern:

CANEXCO Inc., of 3800 N Central Avenue, STE 460, Phoenix, AZ., Midvale, hereby certifies that it has located the following lode claim in Mohave County, AZ:

Claim name: VAN 26
Date of Location: January 15, 2020

This claim is located mainly in the SE and SW ¼ of Section 21 T28N, R18W, Gila & Salt River Meridian. The general course of the claim is northwest to southeast.

To tie this claim to the Public Survey, begin at the NW corner of Section 21, T28N, R18W, Gila & Salt River Meridian. Bear 144 degrees for a distance of 3260 feet to the NW corner of this claim.

Beginning at the NW corner of this claim continuing in a clockwise direction:

- Thence 600 feet, bearing 042 degrees to the NE corner,
- Thence 1500 feet, bearing 132 degrees to the SE corner,
- Thence 600 feet, bearing 222 degrees to the SW corner,
- Thence 1500 feet, bearing 312 degrees to the NW corner, the point of beginning.

This claim covers an amount of surface containing 20.66 acres, more or less. This claim excludes any private lands which may be located within this location description.

The corner posts, centerline end posts, and location monument consist of labeled 2 inch by 2 inch wooden posts, 4 feet high. The location monument lies roughly along the center axis of the claim, 60 feet from the southeastern boundary.

Dated and posted on the ground this 15th day of January, 2020.

[Signature]
Agent for Locator

RECEIVED
BLM AZ STATE OFFICE
2020 FEB 28 P 12:57
PHOENIX, ARIZONA

AMC459342

State of Nevada
County of Elko

(Notary Seal)

This CERTIFICATE OF LOCATION was signed or attested before me on
27 Jan 2020 by Brian Goss
Date Name(s) or Person(s)

HAZEL A. WHITE
NOTARY PUBLIC
STATE OF NEVADA
My Commission Expires: 11/15/2022
Certificate No: 18-4273-6

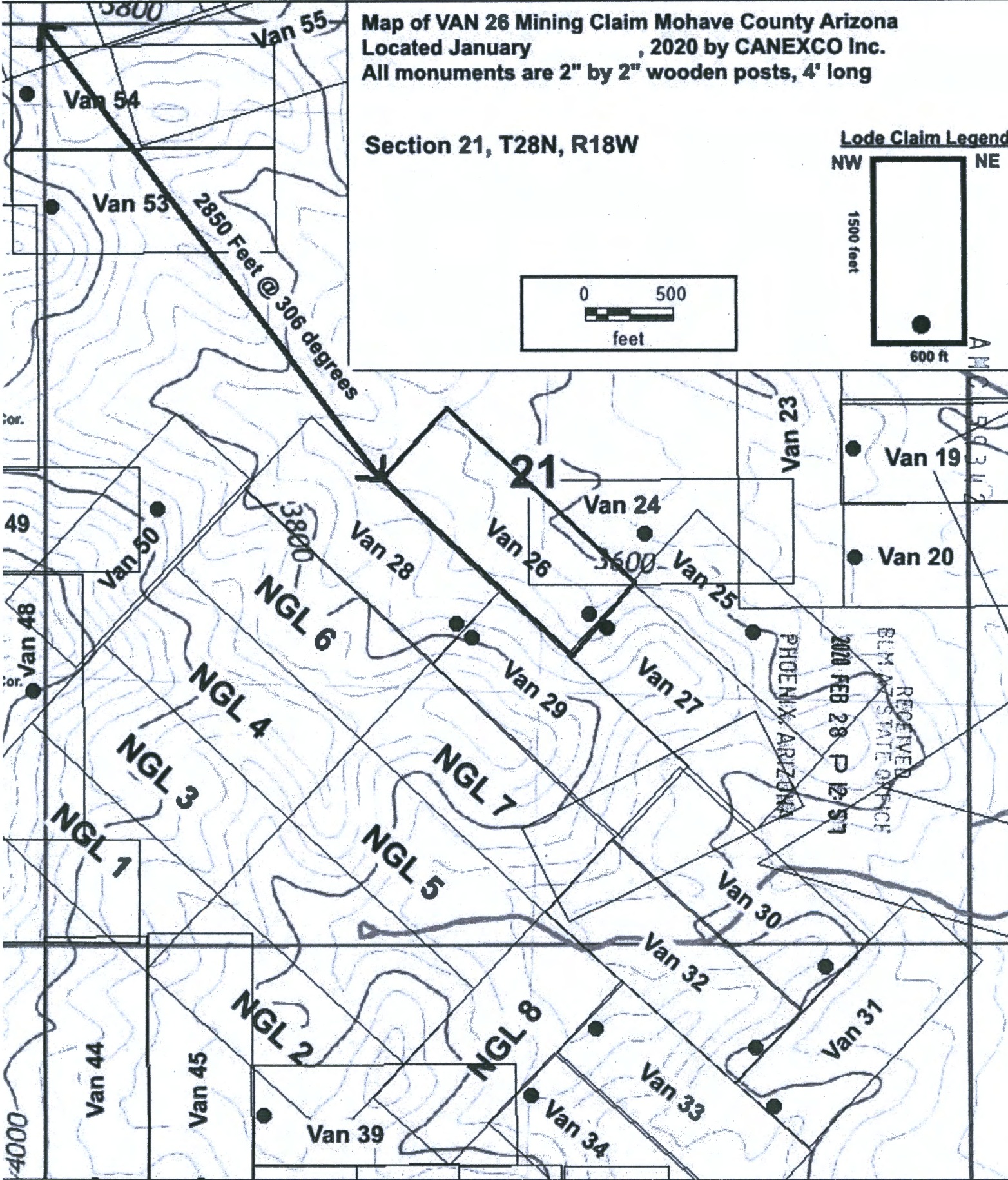
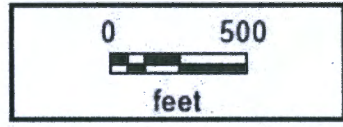
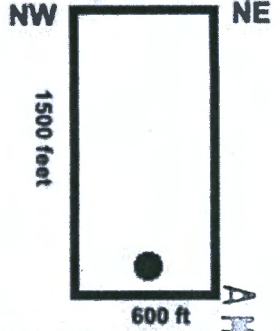
[Signature]
Signature of Notarial Officer
[Title]
Title (e.g. Notary Public)

My commission expires: _____

Map of VAN 26 Mining Claim Mohave County Arizona
Located January , 2020 by CANEXCO Inc.
All monuments are 2" by 2" wooden posts, 4' long

Section 21, T28N, R18W

Lode Claim Legend



2

When recorded mail to:

CANEXCO Inc.
3800 N Central Avenue
STE 460, Phoenix AZ, 84047

FEE# 2020006204

OFFICIAL RECORDS
OF MOHAVE COUNTY
KRISTI BLAIR,
COUNTY RECORDER



02/03/2020 04:09 PM Fee: \$30.00

This space for recorder use.

PAGE: 1 of 2

Certificate of Location - Lode Mining Claim

To All Whom it May Concern:

CANEXCO Inc., of 3800 N Central Avenue, STE 460, Phoenix, AZ., Midvale, hereby certifies that it has located the following lode claim in Mohave County, AZ:

Claim name: VAN 27

Date of Location: January 15, 2020

This claim is located mainly in the SE $\frac{1}{4}$ of Section 21 T28N, R18W, Gila & Salt River Meridian. The general course of the claim is northwest to southeast.

To tie this claim to the Public Survey, begin at the **SE** corner of Section 21, T28N, R18W, Gila & Salt River Meridian, Bear **306** degrees for a distance of **2850** feet to the **NW** corner of this claim.

Beginning at the **NW** corner of this claim continuing in a clockwise direction:

- Thence 600 feet, bearing 042 degrees to the **NE** corner,
- Thence 1500 feet, bearing 132 degrees to the **SE** corner,
- Thence 600 feet, bearing 222 degrees to the **SW** corner,
- Thence 1500 feet, bearing 312 degrees to the **NW** corner, the point of beginning.

This claim covers an amount of surface containing **20.66** acres, more or less. This claim excludes any private lands which may be located within this location description.

The corner posts, centerline end posts, and location monument consist of labeled 2 inch by 2 inch wooden posts, 4 feet high. The location monument lies roughly along the center axis of the claim, 60 feet from the northwestern boundary.

Dated and posted on the ground this 15th day of January, 2020.

[Signature]
Agent for Locator

RECEIVED
LIMAZ STATE OFFICE
2020 FEB 28 P 12:57
PHOENIX, ARIZONA

AMC459343

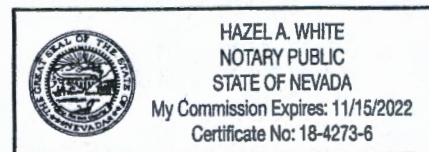
State of Nevada

(Notary Seal)

County of Elko

This CERTIFICATE OF LOCATION was signed or attested before me on

27 Jan 2020 by Brian Goss
Date Name(s) or Person(s)



[Signature]
Signature of Notarial Officer

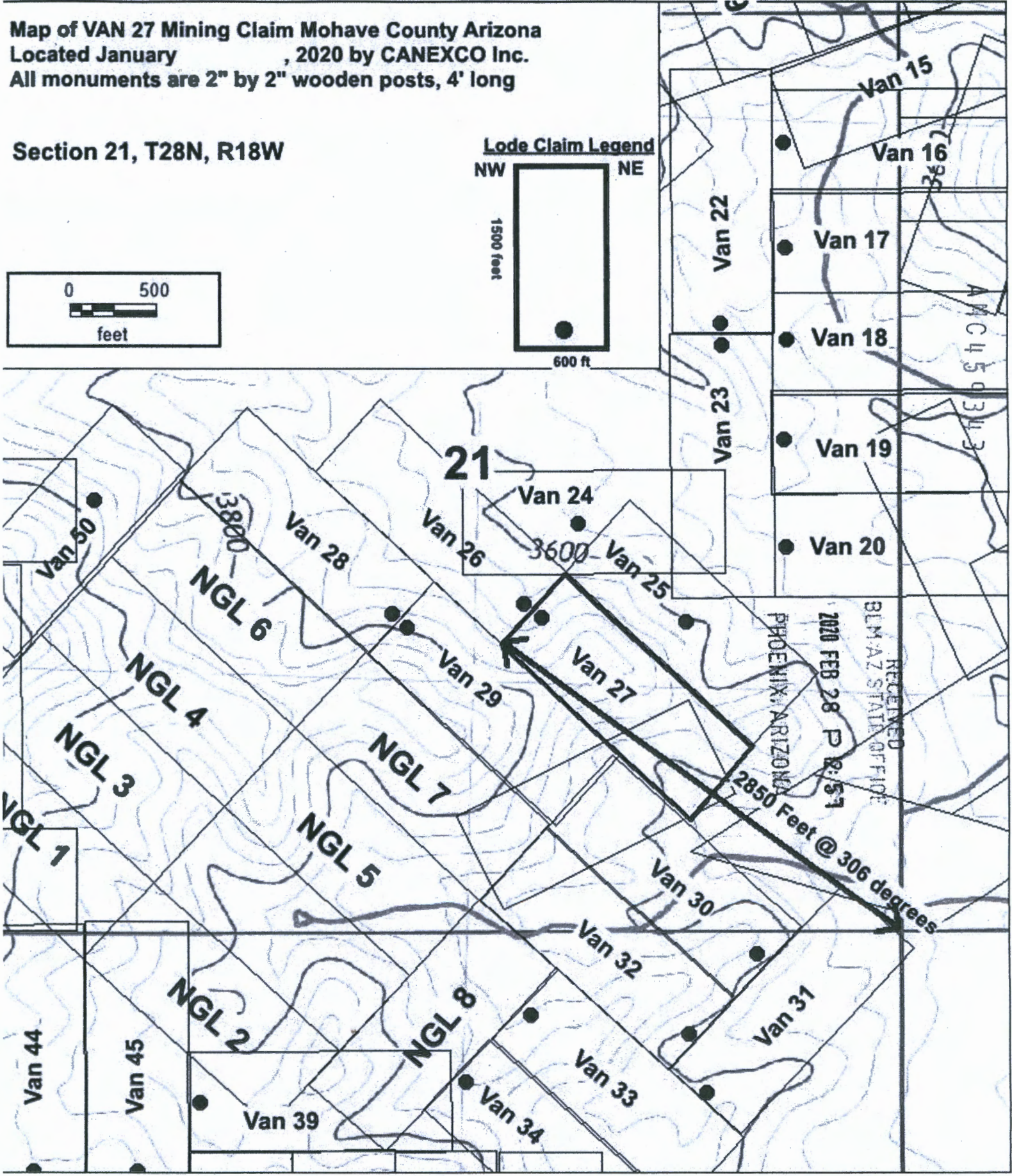

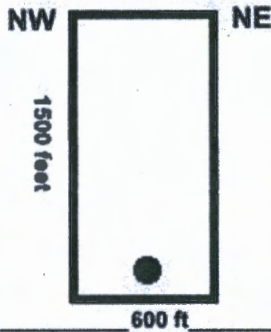
[Signature]
Title (e.g. Notary Public)

My commission expires: _____

Map of VAN 27 Mining Claim Mohave County Arizona
Located January 1, 2020 by CANEXCO Inc.
All monuments are 2" by 2" wooden posts, 4' long

Section 21, T28N, R18W

Lode Claim Legend



2

When recorded mail to:

CANEXCO Inc.
3800 N Central Avenue
STE 460, Phoenix AZ, 84047

FEE# 2020006205

OFFICIAL RECORDS
OF MOHAVE COUNTY
KRISTI BLAIR,
COUNTY RECORDER



02/03/2020 04:09 PM Fee: \$30.00

This space for recorder use.

PAGE: 1 of 2

Certificate of Location - Lode Mining Claim

To All Whom it May Concern:

CANEXCO Inc., of 3800 N Central Avenue, STE 460, Phoenix, AZ., Midvale, hereby certifies that it has located the following lode claim in Mohave County, AZ:

Claim name: **VAN 28**
Date of Location: January 15, 2020

This claim is located mainly in the SW $\frac{1}{4}$ of Section 21 T28N, R18W, Gila & Salt River Meridian. The general course of the claim is northwest to southeast.

To tie this claim to the Public Survey, begin at the **SW** corner of Section 21, T28N, R18W, Gila & Salt River Meridian. Bear **023 degrees** for a distance of **2860 feet** to the **NW** corner of this claim.

Beginning at the **NW** corner of this claim continuing in a clockwise direction:

- Thence 600 feet, bearing 042 degrees to the **NE** corner,
- Thence 1500 feet, bearing 132 degrees to the **SE** corner,
- Thence 600 feet, bearing 222 degrees to the **SW** corner,
- Thence 1500 feet, bearing 312 degrees to the **NW** corner, the point of beginning.

This claim covers an amount of surface containing **20.66** acres, more or less. This claim excludes any private lands which may be located within this location description.

The corner posts, centerline end posts, and location monument consist of labeled 2 inch by 2 inch wooden posts, 4 feet high. The location monument lies roughly along the center axis of the claim, 60 feet from the southeastern boundary.

Dated and posted on the ground this 15th day of January, 2020.

[Signature]
Agent for Locator

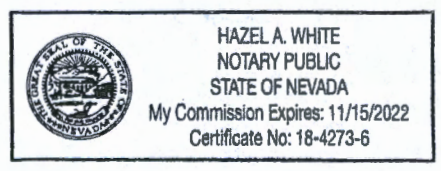
RECEIVED
LM-AZ STATE OFFICE
2020 FEB 28 P 12:51
PHOENIX, ARIZONA

AMC459344

State of Nevada
County of Eiko

(Notary Seal)

This **CERTIFICATE OF LOCATION** was signed or attested before me on
27 Jan 2020 by Brian Goss
Date Name(s) or Person(s)



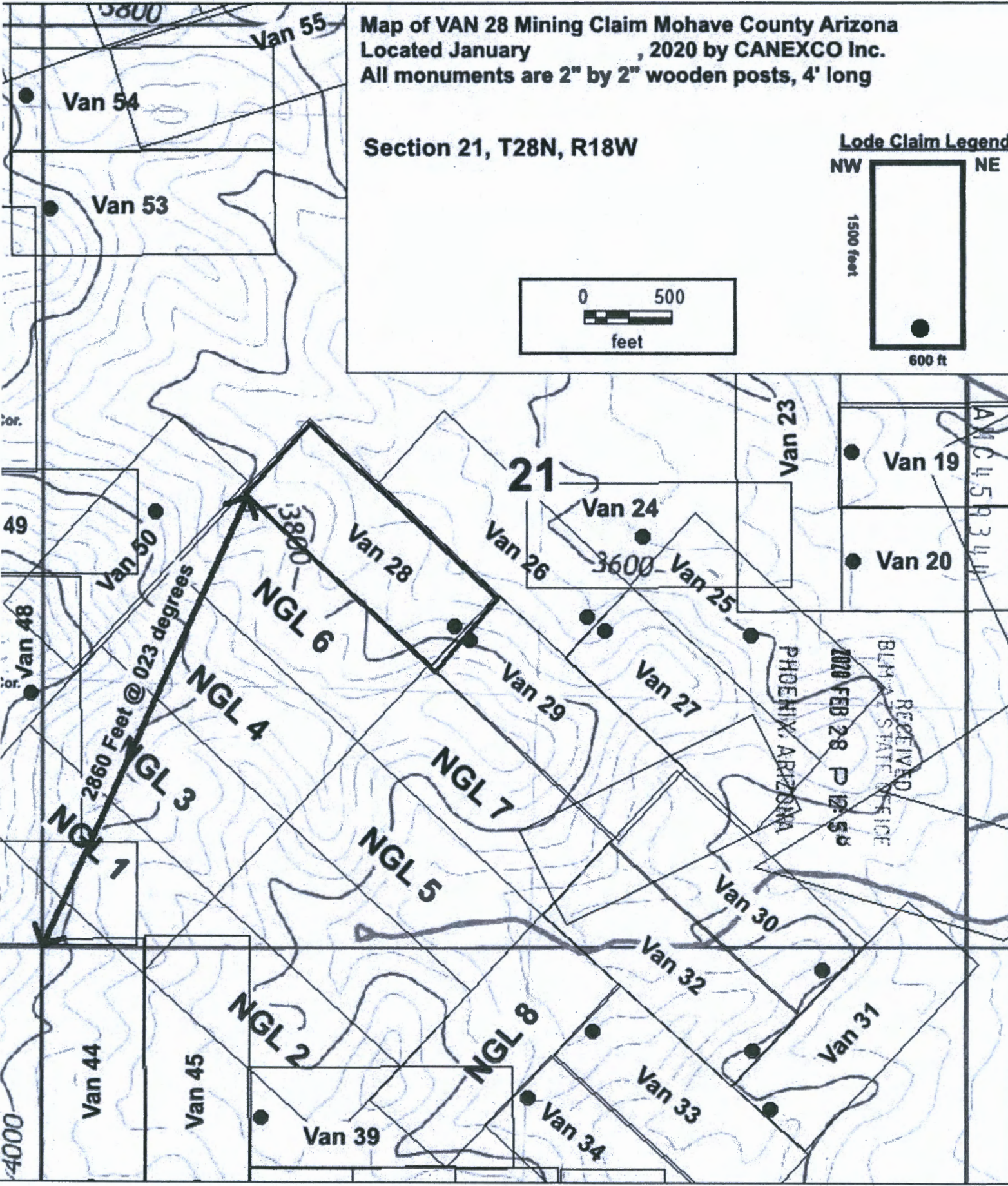
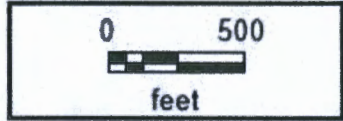
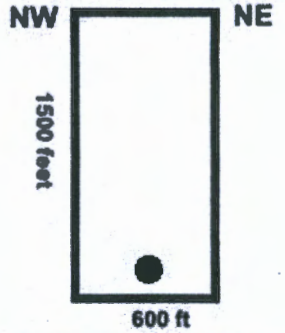
[Signature]
Signature of Notarial Officer
Title (e.g. Notary Public)

My commission expires: _____

Map of VAN 28 Mining Claim Mohave County Arizona
Located January , 2020 by CANEXCO Inc.
All monuments are 2" by 2" wooden posts, 4' long

Section 21, T28N, R18W

Lode Claim Legend



2

When recorded mail to:

CANEXCO Inc.
3800 N Central Avenue
STE 460, Phoenix AZ, 84047

FEE# 2020006206

OFFICIAL RECORDS
OF MOHAVE COUNTY
KRISTI BLAIR,
COUNTY RECORDER



02/03/2020 04:09 PM Fee: \$30.00

PAGE: 1 of 2

This space for recorder use.

Certificate of Location - Lode Mining Claim

To All Whom it May Concern:

CANEXCO Inc., of 3800 N Central Avenue, STE 460, Phoenix, AZ., Midvale, hereby certifies that it has located the following lode claim in Mohave County, AZ:

Claim name: VAN 29
Date of Location: January 15, 2020

This claim is located mainly in the SE and SW 1/4 of Section 21 T28N, R18W, Gila & Salt River Meridian. The general course of the claim is northwest to southeast.

To tie this claim to the Public Survey, begin at the SW corner of Section 21, T28N, R18W, Gila & Salt River Meridian. Bear 054 degrees for a distance of 2750 feet to the NW corner of this claim.

Beginning at the NW corner of this claim continuing in a clockwise direction:

- Thence 600 feet, bearing 042 degrees to the NE corner,
- Thence 1500 feet, bearing 132 degrees to the SE corner,
- Thence 600 feet, bearing 222 degrees to the SW corner,
- Thence 1500 feet, bearing 312 degrees to the NW corner, the point of beginning.

This claim covers an amount of surface containing 20.66 acres, more or less. This claim excludes any private lands which may be located within this location description.

The corner posts, centerline end posts, and location monument consist of labeled 2 inch by 2 inch wooden posts, 4 feet high. The location monument lies roughly along the center axis of the claim, 60 feet from the northwestern boundary.

Dated and posted on the ground this 15th day of January 2020.

[Signature]
Agent for Locator

RECEIVED
BUMAZ STATE OFFICE
2020 FEB 28 P 12:58
PHOENIX, ARIZONA

AMC459345

State of Nevada
County of Elko

(Notary Seal)

This CERTIFICATE OF LOCATION was signed or attested before me on
27 Jan 2020 by Brian Goss
Date Name(s) or Person(s)

[Signature]
Signature of Notarial Officer
Title (e.g. Notary Public)

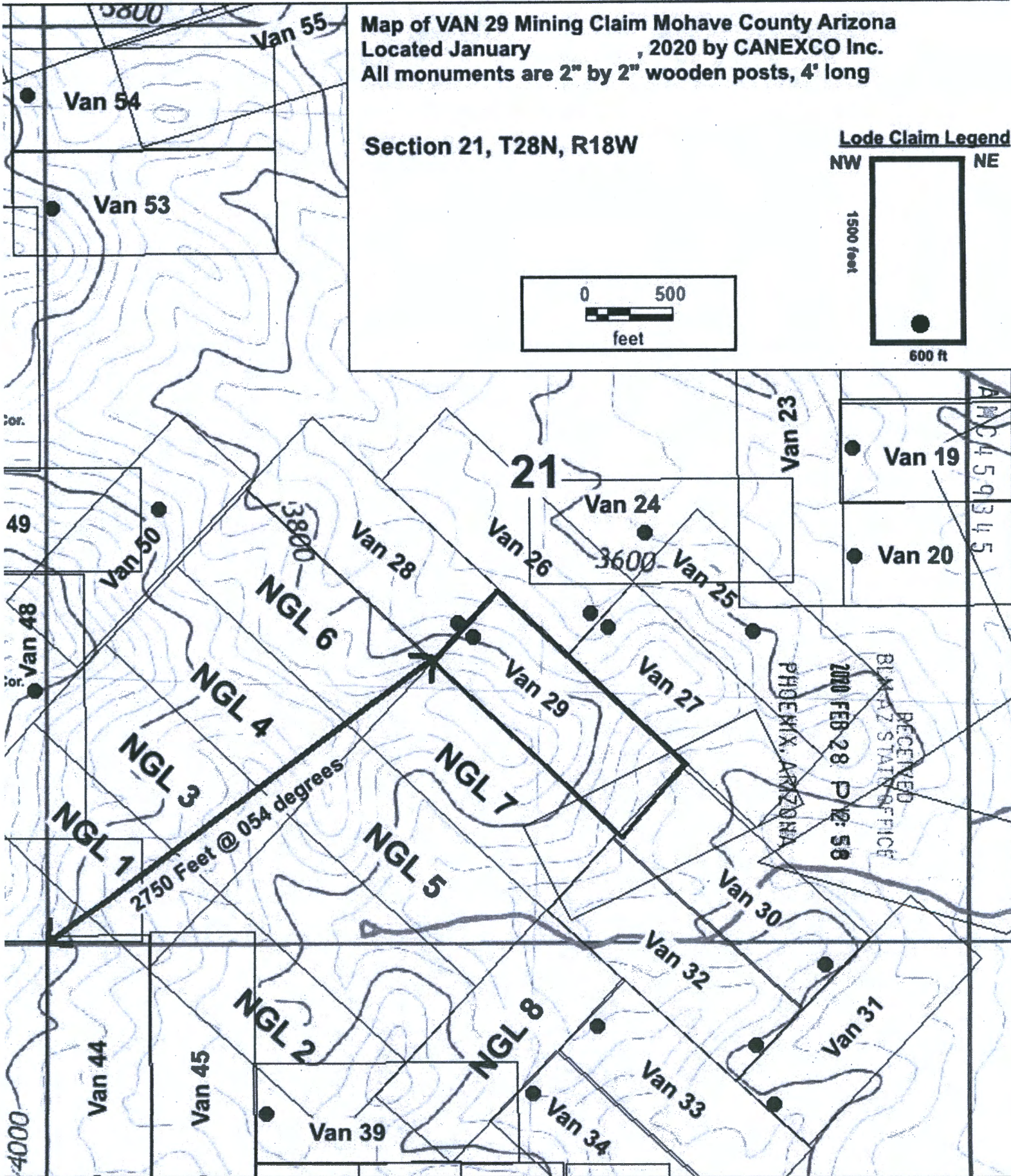
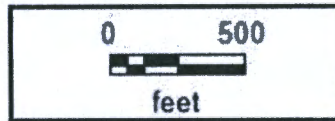
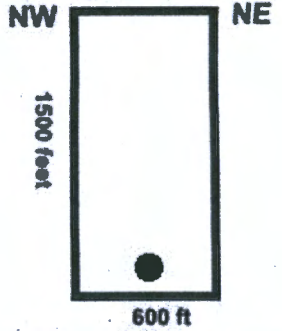
HAZEL A. WHITE
NOTARY PUBLIC
STATE OF NEVADA
My Commission Expires: 11/15/2022
Certificate No: 18-4273-6

My commission expires: _____

Map of VAN 29 Mining Claim Mohave County Arizona
Located January , 2020 by CANEXCO Inc.
All monuments are 2" by 2" wooden posts, 4' long

Section 21, T28N, R18W

Lode Claim Legend



2

When recorded mail to:

CANEXCO Inc.
3800 N Central Avenue
STE 460, Phoenix AZ, 84047


FEE# 2020006207

OFFICIAL RECORDS
OF MOHAVE COUNTY
KRISTI BLAIR,
COUNTY RECORDER



02/03/2020 04:09 PM Fee: \$30.00

This space for recorder use.

PAGE: 1 of 2

Certificate of Location - Lode Mining Claim

To All Whom it May Concern:

CANEXCO Inc., of 3800 N Central Avenue, STE 460, Phoenix, AZ., Midvale, hereby certifies that it has located the following lode claim in Mohave County, AZ:

Claim name: **VAN 30**

Date of Location: January 15, 2020

This claim is located mainly in the SE ¼ of Section 21 and NE ¼ of Section 28, T28N, R18W, Gila & Salt River Meridian. The general course of the claim is northwest to southeast.

To tie this claim to the Public Survey, begin at the SE corner of Section 21, T28N, R18W, Gila & Salt River Meridian. Bear **87 degrees** for a distance of **2080 feet** to the NW corner of this claim.

Beginning at the NW corner of this claim continuing in a clockwise direction:

- Thence 600 feet, bearing 045 degrees to the NE corner,
- Thence 1500 feet, bearing 135 degrees to the SE corner,
- Thence 600 feet, bearing 225 degrees to the SW corner,
- Thence 1500 feet, bearing 315 degrees to the NW corner, the point of beginning.

This claim covers an amount of surface containing **20.66 acres**, more or less. This claim excludes any private lands which may be located within this location description.

The corner posts, centerline end posts, and location monument consist of labeled 2 inch by 2 inch wooden posts, 4 feet high. The location monument lies roughly along the center axis of the claim, 60 feet from the southeastern boundary.

Dated and posted on the ground this 15th day of January, 2020.


Agent for Locator

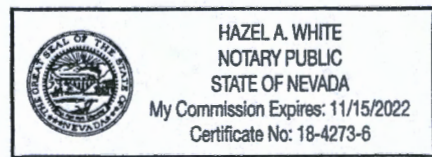
RECEIVED
PHOENIX, ARIZONA
2020 FEB 28 P 12:58
AZ STATE OFFICE

AMC459346

State of Nevada
County of Elko

(Notary Seal)

This CERTIFICATE OF LOCATION was signed or attested before me on
27 Jan 2020 by Brian Goss
Date Name(s) or Person(s)



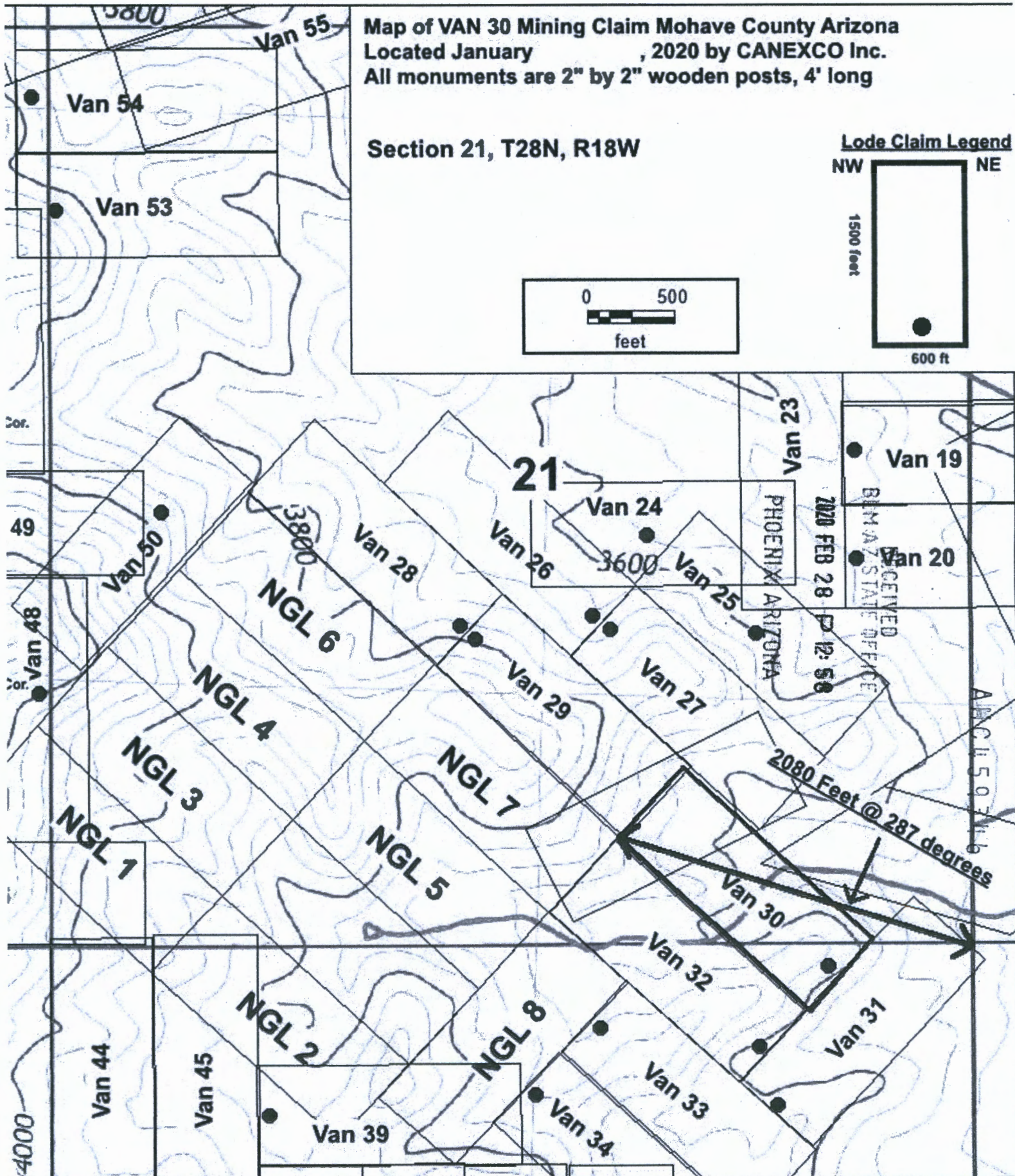
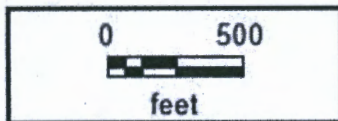
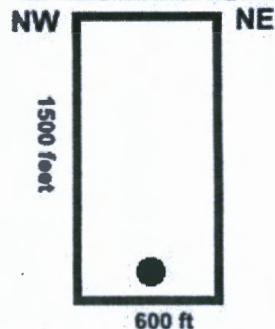
Hazel A. White
Signature of Notarial Officer Title (e.g. Notary Public)

My commission expires: _____

Map of VAN 30 Mining Claim Mohave County Arizona
Located January , 2020 by CANEXCO Inc.
All monuments are 2" by 2" wooden posts, 4' long

Section 21, T28N, R18W

Lode Claim Legend



2

When recorded mail to:

CANEXCO Inc.
3800 N Central Avenue
STE 460, Phoenix AZ, 84047

FEE# 2020006208

OFFICIAL RECORDS
OF MOHAVE COUNTY
KRISTI BLAIR,
COUNTY RECORDER



02/03/2020 04:09 PM Fee: \$30.00

This space for recorder use.

PAGE: 1 of 2

Certificate of Location - Lode Mining Claim

To All Whom it May Concern:

CANEXCO Inc., of 3800 N Central Avenue, STE 460, Phoenix, AZ., Midvale, hereby certifies that it has located the following lode claim in Mohave County, AZ:

Claim name: **VAN 31**
Date of Location: January 15, 2020

This claim is located mainly in the NE $\frac{1}{4}$ of Section 28 T28N, R18W, Gila & Salt River Meridian. The general course of the claim is northeast to southwest.

To tie this claim to the Public Survey, begin at the NE corner of Section 28, T28N, R18W, Gila & Salt River Meridian, bearing 309 degrees for a distance of 440 feet to the NW corner of this claim.

Beginning at the NW corner of this claim continuing in a clockwise direction:

- Thence 600 feet, bearing 132 degrees to the NE corner,
- Thence 1500 feet, bearing 222 degrees to the SE corner,
- Thence 600 feet, bearing 312 degrees to the SW corner,
- Thence 1500 feet, bearing 042 degrees to the NW corner, the point of beginning.

This claim covers an amount of surface containing 20.66 acres, more or less. This claim excludes any private lands which may be located within this location description.

The corner posts, centerline end posts, and location monument consist of labeled 2 inch by 2 inch wooden posts, 4 feet high. The location monument lies roughly along the center axis of the claim, 50 feet from the southwestern boundary.

Dated and posted on the ground this 15th day of January, 2020.

[Signature]
Agent for Locator

RECEIVED
BIRMINGHAM STATE OFFICE
2020 FEB 28 P 12:58
PHOENIX, ARIZONA


AMC459347

State of Nevada
County of Elko

(Notary Seal)

This CERTIFICATE OF LOCATION was signed or attested before me on
27 Jan 2020 by Brian Goss
Date Name(s) or Person(s)

[Signature]
Signature of Notarial Officer
Title (e.g. Notary Public)

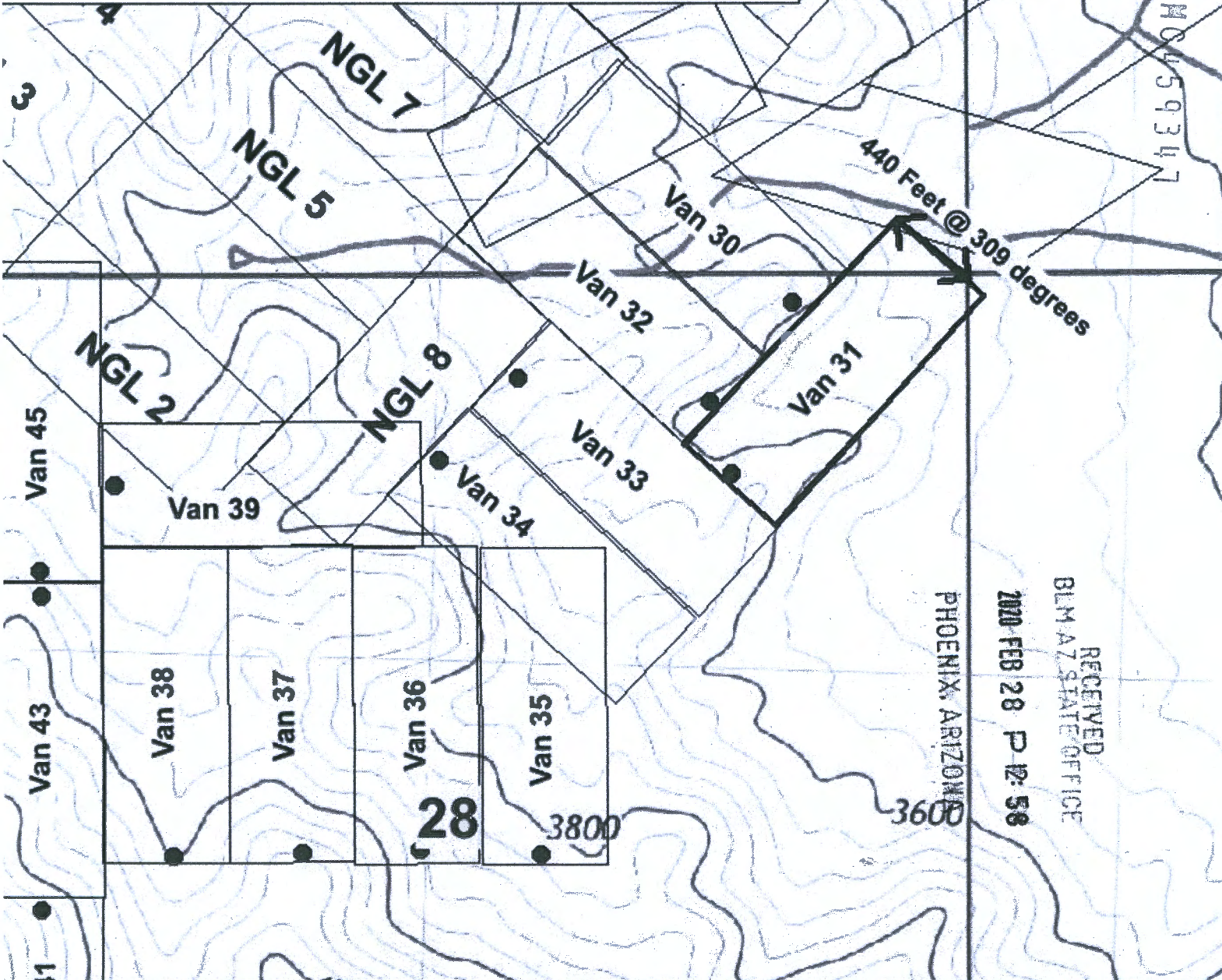
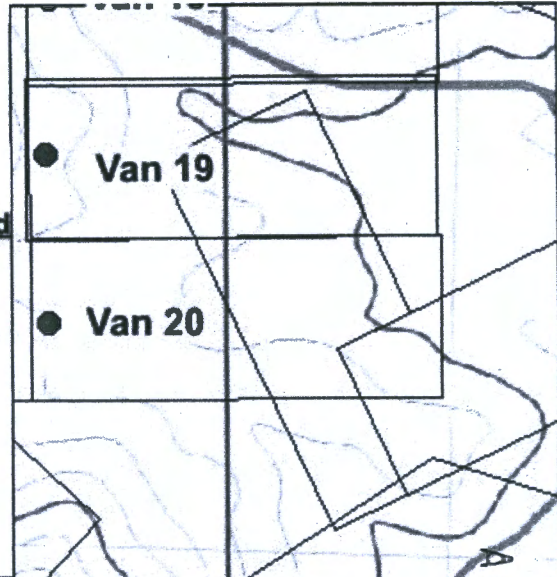
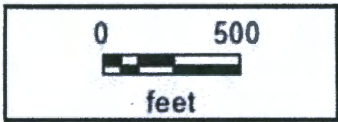
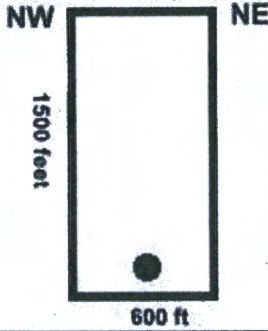


My commission expires: _____

**Map of VAN 31 Mining Claim Mohave County Arizona
Located January 1, 2020 by CANEXCO Inc.
All monuments are 2" by 2" wooden posts, 4' long**

Section 28, T28N, R18W

Lode Claim Legend



RECEIVED
BLM AZ STATE OFFICE
PHOENIX, ARIZONA
2020 FEB 28 P 12: 58

2

When recorded mail to:

CANEXCO Inc.
3800 N Central Avenue
STE 460, Phoenix AZ, 84047

FEE# 2020006209

OFFICIAL RECORDS
OF MOHAVE COUNTY
KRISTI BLAIR,
COUNTY RECORDER



02/03/2020 04:09 PM Fee: \$30.00

This space for recorder use.

PAGE: 1 of 2

Certificate of Location - Lode Mining Claim

To All Whom it May Concern:

CANEXCO Inc., of 3800 N Central Avenue, STE 460, Phoenix, AZ., Midvale, hereby certifies that it has located the following lode claim in Mohave County, AZ:

Claim name: VAN 32

Date of Location: January 15, 2020

This claim is located mainly in the NE ¼ of Section 28 and SE corner of Section 21, T28N, R18W, Gila & Salt River Meridian. The general course of the claim is northwest to southeast.

To tie this claim to the Public Survey, begin at the NE corner of Section 28, T28N, R18W, Gila & Salt River Meridian. Bear 247 degrees for a distance of 1060 feet to the SE corner of this claim.

Beginning at the SE corner of this claim continuing in a clockwise direction:

- Thence 600 feet, bearing 222 degrees to the SW corner,
- Thence 1500 feet, bearing 312 degrees to the NW corner,
- Thence 600 feet, bearing 042 degrees to the NE corner,
- Thence 1500 feet, bearing 132 degrees to the NW corner, the point of beginning.

This claim covers an amount of surface containing 20.66 acres, more or less. This claim excludes any private lands which may be located within this location description.

The corner posts, centerline end posts, and location monument consist of labeled 2 inch by 2 inch wooden posts, 4 feet high. The location monument lies roughly along the center axis of the claim, 50 feet from the southeastern boundary.

Dated and posted on the ground this 15th day of January, 2020.

[Signature]
Agent for Locator

RECEIVED
BLM AZ STATE OFFICE
2020 FEB 28 P 12:56
PHOENIX, ARIZONA

AMC459348

State of Nevada
County of Elko

(Notary Seal)

This CERTIFICATE OF LOCATION was signed or attested before me on
27 Jan 2020 by Brian Goss
Date Name(s) or Person(s)

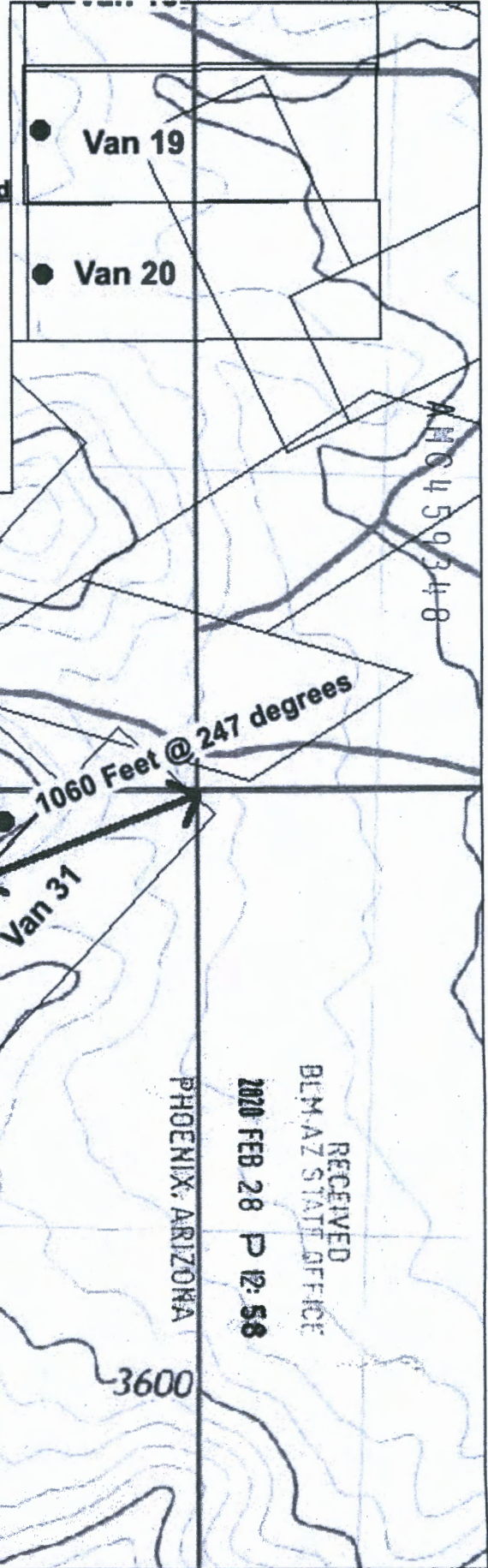
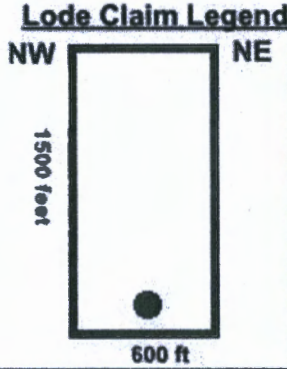
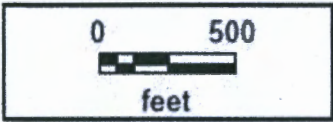


[Signature]
Signature of Notarial Officer
Title (e.g. Notary Public)

My commission expires: _____

Map of VAN 32 Mining Claim Mohave County Arizona
Located January 2020 by CANEXCO Inc.
All monuments are 2" by 2" wooden posts, 4' long

Section 28, T28N, R18W



RECEIVED
BLM-AZ STATE OFFICE
2020 FEB 28 P 12:58
PHOENIX, ARIZONA

28 3800

3600

2

When recorded mail to:

CANEXCO Inc.
3800 N Central Avenue
STE 460, Phoenix AZ, 84047

FEE# 2020006210

OFFICIAL RECORDS
OF MOHAVE COUNTY
KRISTI BLAIR,
COUNTY RECORDER



02/03/2020 04:09 PM Fee: \$30.00

This space for recorder use.

PAGE: 1 of 2

Certificate of Location - Lode Mining Claim

To All Whom it May Concern:

CANEXCO Inc., of 3800 N Central Avenue, STE 460, Phoenix, AZ., Midvale, hereby certifies that it has located the following lode claim in Mohave County, AZ:

Claim name: VAN 33

Date of Location: January 15, 2020

This claim is located mainly in the NE ¼ of Section 28 T28N, R18W, Gila & Salt River Meridian. The general course of the claim is northwest to southeast.

To tie this claim to the Public Survey, begin at the **NE** corner of Section 28, T28N, R18W, Gila & Salt River Meridian. Bear **218 degrees** for a distance of 1520 feet to the **SE** corner of this claim.

Beginning at the **SE** corner of this claim continuing in a clockwise direction:

- Thence 600 feet, bearing 222 degrees to the **SW** corner,
- Thence 1500 feet, bearing 312 degrees to the **NW** corner,
- Thence 600 feet, bearing 042 degrees to the **NE** corner,
- Thence 1500 feet, bearing 132 degrees to the **NW** corner, the point of beginning.

This claim covers an amount of surface containing **20.66 acres**, more or less. This claim excludes any private lands which may be located within this location description.

The corner posts, centerline end posts, and location monument consist of labeled 2 inch by 2 inch wooden posts, 4 feet high. The location monument lies roughly along the center axis of the claim, 50 feet from the northwestern boundary.

Dated and posted on the ground this 15th day of January, 2020.

[Signature]
Agent for Locator

RECEIVED
BLM AZ STATE OFFICE
2020 FEB 28 P 12:58
PHOENIX, ARIZONA

AN C 4 5 9 3 4 9

State of Nevada

County of Elko

(Notary Seal)

This CERTIFICATE OF LOCATION was signed or attested before me on

27 Jan 2020 by Brian Goss
Date Name(s) or Person(s)

[Signature]
Signature of Notarial Officer

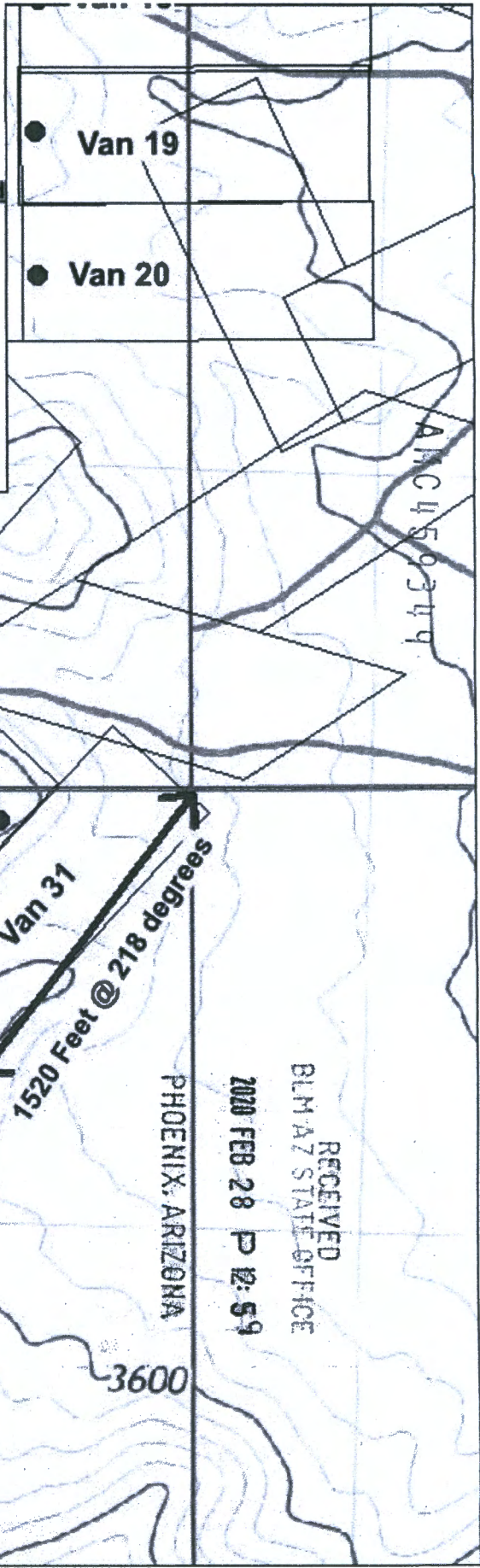
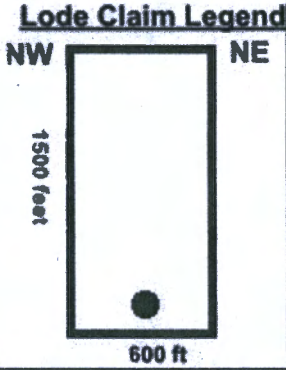
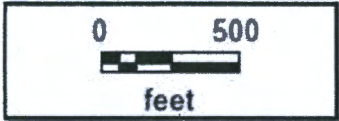
Notary Public
Title (e.g. Notary Public)



My commission expires: _____

Map of VAN 33 Mining Claim Mohave County Arizona
Located January 2020 by CANEXCO Inc.
All monuments are 2" by 2" wooden posts, 4' long

Section 28, T28N, R18W



2

When recorded mail to:

CANEXCO Inc.
3800 N Central Avenue
STE 460, Phoenix AZ, 84047

FEE# 2020006211

OFFICIAL RECORDS
OF MOHAVE COUNTY
KRISTI BLAIR,
COUNTY RECORDER



02/03/2020 04:09 PM Fee: \$30.00

This space for recorder use.

PAGE: 1 of 2

Certificate of Location - Lode Mining Claim

To All Whom it May Concern:

CANEXCO Inc., of 3800 N Central Avenue, STE 460, Phoenix, AZ., Midvale, hereby certifies that it has located the following lode claim in Mohave County, AZ:

Claim name: VAN 34

Date of Location: January 15, 2020

This claim is located mainly in the NE $\frac{1}{4}$ of Section 28 T28N, R18W, Gila & Salt River Meridian. The general course of the claim is northwest to southeast.

To tie this claim to the Public Survey, begin at the NE corner of Section 28, T28N, R18W, Gila & Salt River Meridian, bearing 219 degrees for a distance of 2080 feet to the SE corner of this claim.

Beginning at the SE corner of this claim continuing in a clockwise direction:

- Thence 600 feet, bearing 222 degrees to the SW corner,
- Thence 1500 feet, bearing 312 degrees to the NW corner,
- Thence 600 feet, bearing 042 degrees to the NE corner,
- Thence 1500 feet, bearing 132 degrees to the NW corner, the point of beginning.

This claim covers an amount of surface containing 20.66 acres, more or less. This claim excludes any private lands which may be located within this location description.

The corner posts, centerline end posts, and location monument consist of labeled 2 inch by 2 inch wooden posts, 4 feet high. The location monument lies roughly along the center axis of the claim, 60 feet from the northwestern boundary.

Dated and posted on the ground this 15th day of January 2020.

[Signature]
Agent for Locator

RECEIVED
BLM AZ STATE OFFICE
PHOENIX, ARIZONA
FEB 28 P 12:59

AMC459350

State of Nevada

(Notary Seal)

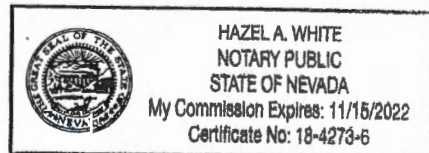
County of Elko

This CERTIFICATE OF LOCATION was signed or attested before me on

27 Jan 2020 by Brian Goss
Date Name(s) or Person(s)

[Signature]
Signature of Notarial Officer

[Signature]
Title (e.g. Notary Public)

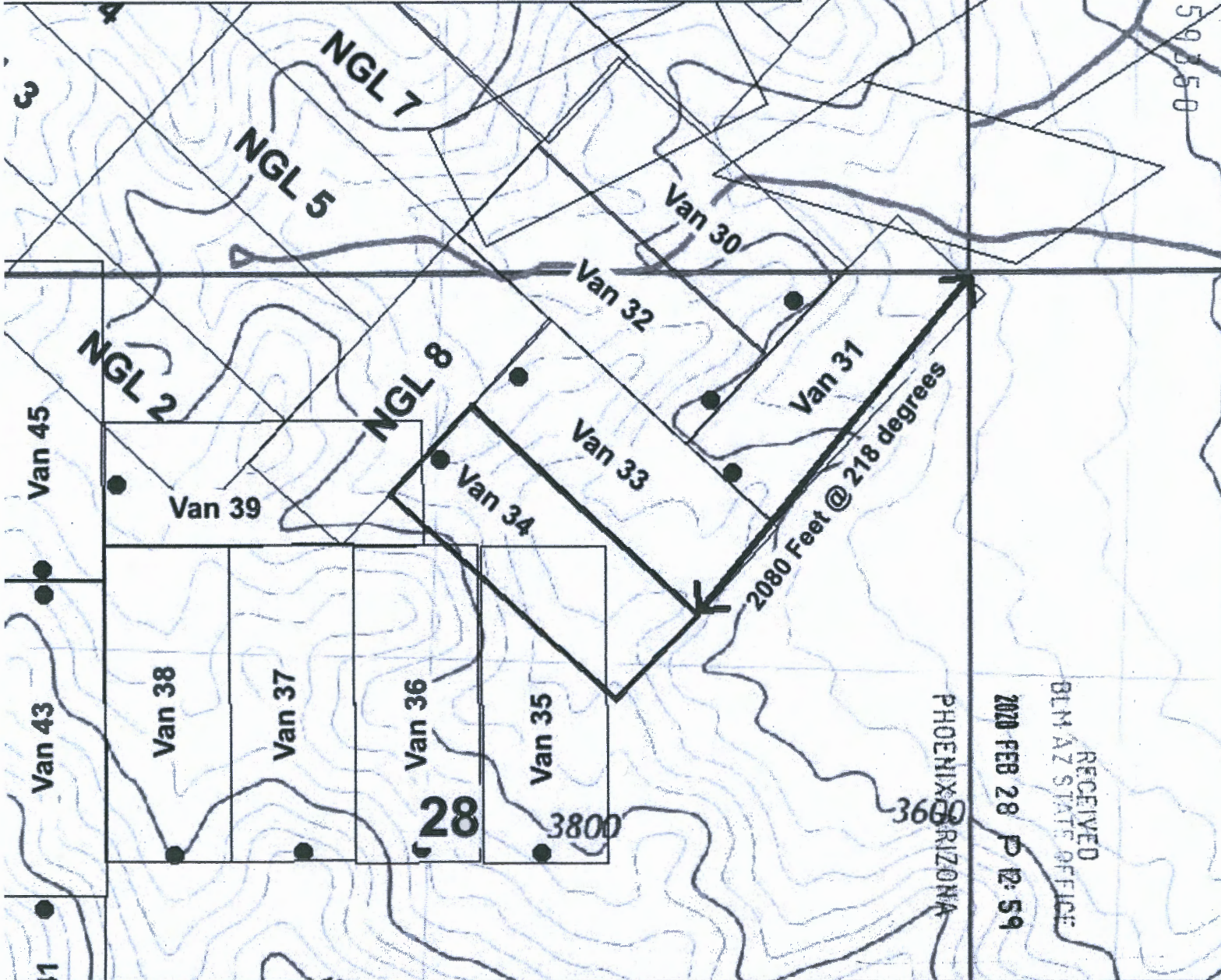
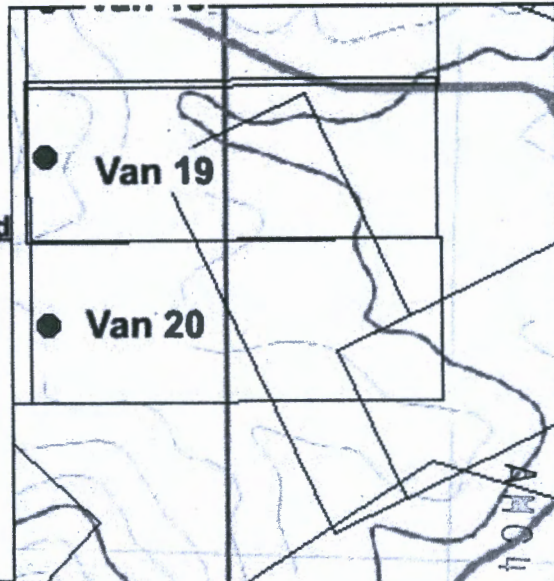
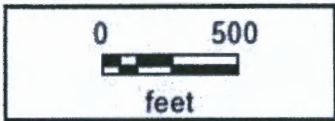
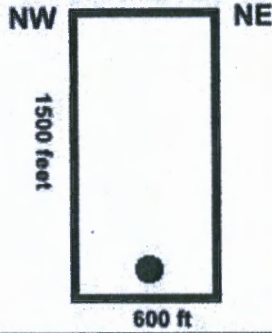


My commission expires: _____

Map of VAN 34 Mining Claim Mohave County Arizona
Located January , 2020 by CANEXCO Inc.
All monuments are 2" by 2" wooden posts, 4' long

Section 28, T28N, R18W

Lode Claim Legend



RECEIVED
BLM AZ STATE OFFICE
2020 FEB 28 P 12: 59
PHOENIX, ARIZONA

AM0459350

28, 3800

2

When recorded mail to:

CANEXCO Inc.
3800 N Central Avenue
STE 460, Phoenix AZ, 84047

FEE# 2020006212

OFFICIAL RECORDS
OF MOHAVE COUNTY
KRISTI BLAIR,
COUNTY RECORDER



02/03/2020 04:09 PM Fee: \$30.00

This space for recorder use.

PAGE: 1 of 2

Certificate of Location - Lode Mining Claim

To All Whom it May Concern:

CANEXCO Inc., of 3800 N Central Avenue, STE 460, Phoenix, AZ., Midvale, hereby certifies that it has located the following lode claim in Mohave County, AZ:

Claim name: VAN 35

Date of Location: January 16, 2020

This claim is located mainly in the NE ¼ of Section 28 T28N, R18W, Gila & Salt River Meridian. The general course of the claim is north to south.

To tie this claim to the Public Survey, begin at the NE corner of Section 28, T28N, R18W, Gila & Salt River Meridian, bearing 233 degrees for a distance of 2170 feet to the NE corner of this claim.

Beginning at the NE corner of this claim continuing in a clockwise direction:

- Thence 1500 feet, bearing 180 degrees to the SE corner,
- Thence 600 feet, bearing 270 degrees to the SW corner,
- Thence 1500 feet, bearing 0 degrees to the NW corner,
- Thence 600 feet, bearing 090 degrees to the NE corner, the point of beginning.

This claim covers an amount of surface containing 20.66 acres, more or less. This claim excludes any private lands which may be located within this location description.

The corner posts, centerline end posts, and location monument consist of labeled 2 inch by 2 inch wooden posts, 4 feet high. The location monument lies roughly along the center axis of the claim, 50 feet from the southern boundary.

Dated and posted on the ground this 16th day of January 2020.

[Signature]
Agent for Locator

RECEIVED
BLM-AZ STATE OFFICE
FEB 28 P 12:59
PHOENIX, ARIZONA

AMC459351

State of Nevada

County of Elko

(Notary Seal)

This CERTIFICATE OF LOCATION was signed or attested before me on
27 Jan 2020 by Brian Goss
Date Name(s) or Person(s)

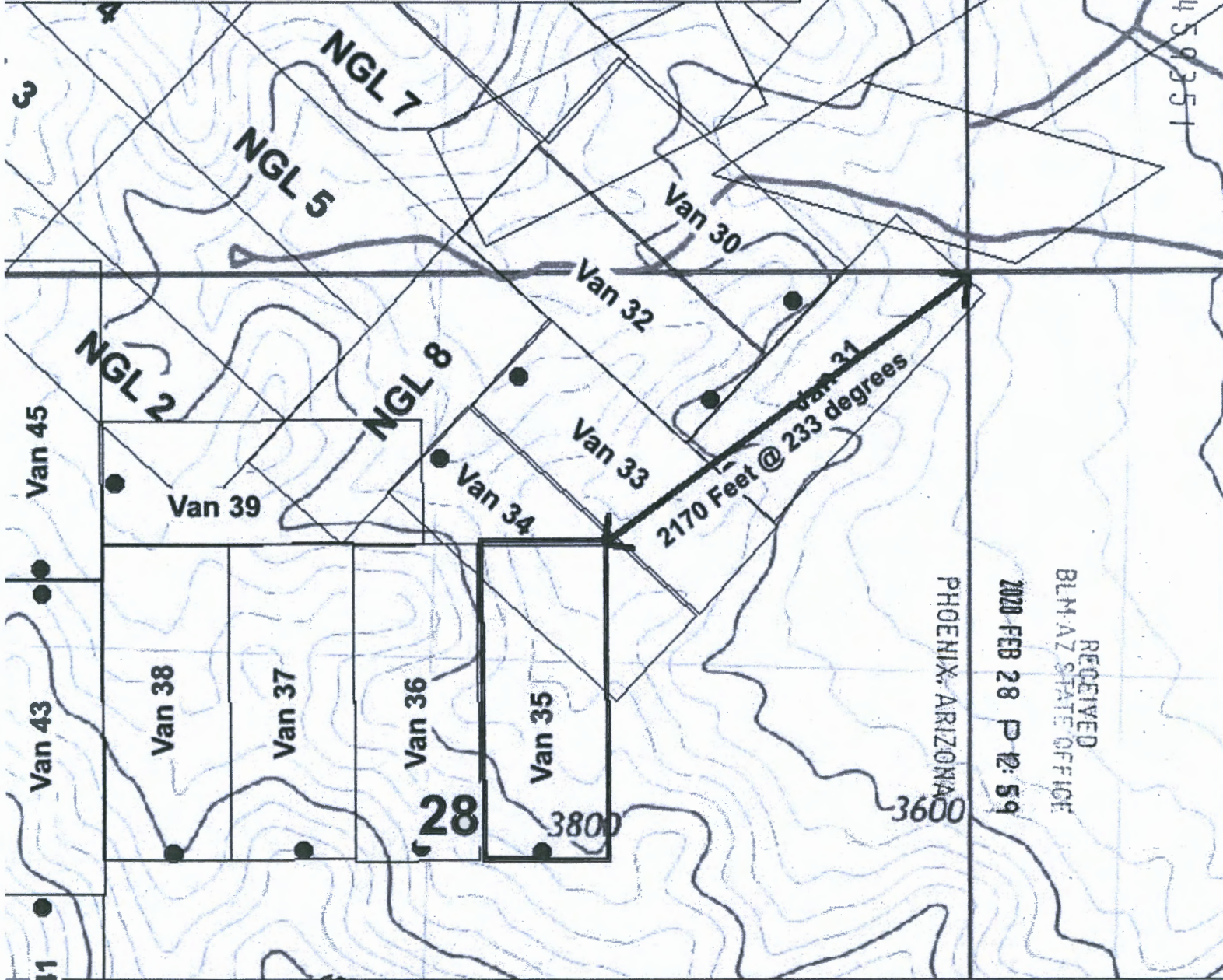
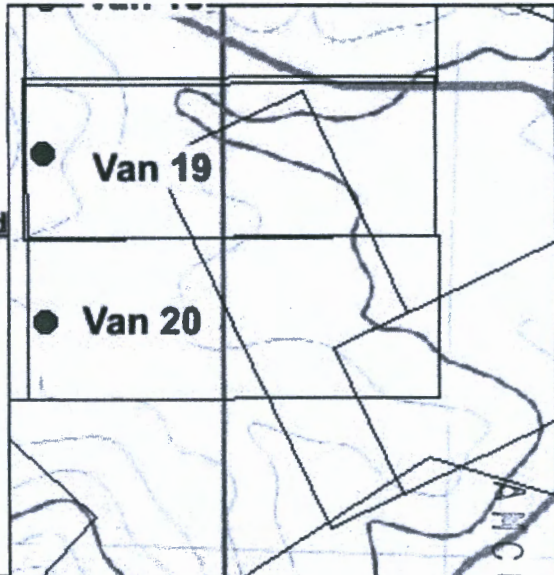
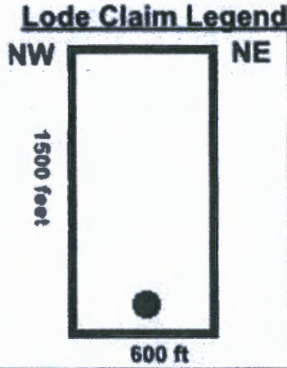
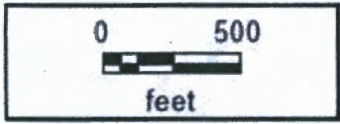
HAZEL A. WHITE
NOTARY PUBLIC
STATE OF NEVADA
My Commission Expires: 11/15/2022
Certificate No: 18-4273-6

Hazel A. White
Signature of Notarial Officer Title (e.g. Notary Public)

My commission expires: _____

Map of VAN 35 Mining Claim Mohave County Arizona
Located January 1, 2020 by CANEXCO Inc.
All monuments are 2" by 2" wooden posts, 4' long

Section 28, T28N, R18W



RECEIVED
BLM AZ STATE OFFICE
2020 FEB 28 P 12: 59
PHOENIX, ARIZONA

2

When recorded mail to:

CANEXCO Inc.
3800 N Central Avenue
STE 460, Phoenix AZ, 84047

FEE# 2020006213

OFFICIAL RECORDS
OF MOHAVE COUNTY
KRISTI BLAIR,
COUNTY RECORDER



02/03/2020 04:09 PM Fee: \$30.00

PAGE: 1 of 2

This space for recorder use.

Certificate of Location - Lode Mining Claim

To All Whom it May Concern:

CANEXCO Inc., of 3800 N Central Avenue, STE 460, Phoenix, AZ., Midvale, hereby certifies that it has located the following lode claim in Mohave County, AZ:

Claim name: VAN 36

Date of Location: January 16, 2020

This claim is located mainly in the NE and NW ¼ of Section 28, T28N, R18W, Gila & Salt River Meridian. The general course of the claim is north to south.

To tie this claim to the Public Survey, begin at the NE corner of Section 28, T28N, R18W, Gila & Salt River Meridian. Bear 241 degrees for a distance of 2670 feet to the NE corner of this claim.

Beginning at the NE corner of this claim continuing in a clockwise direction:

- Thence 1500 feet, bearing 180 degrees to the SE corner,
- Thence 600 feet, bearing 270 degrees to the SW corner,
- Thence 1500 feet, bearing 0 degrees to the NW corner,
- Thence 600 feet, bearing 090 degrees to the NE corner, the point of beginning.

This claim covers an amount of surface containing 20.66 acres, more or less. This claim excludes any private lands which may be located within this location description.

The corner posts, centerline end posts, and location monument consist of labeled 2 inch by 2 inch wooden posts, 4 feet high. The location monument lies roughly along the center axis of the claim, 50 feet from the southern boundary.

Dated and posted on the ground this 16th day of January 2020.

[Signature]
Agent for Locator


RECEIVED
BLM-AZ STATE OFFICE
2020 FEB 28 P 12:59
PHOENIX, ARIZONA

AMC459352

State of Nevada
County of Eiko

(Notary Seal)

This CERTIFICATE OF LOCATION was signed or attested before me on
27 Jan 2020 by Brian Goss
Date Name(s) or Person(s)



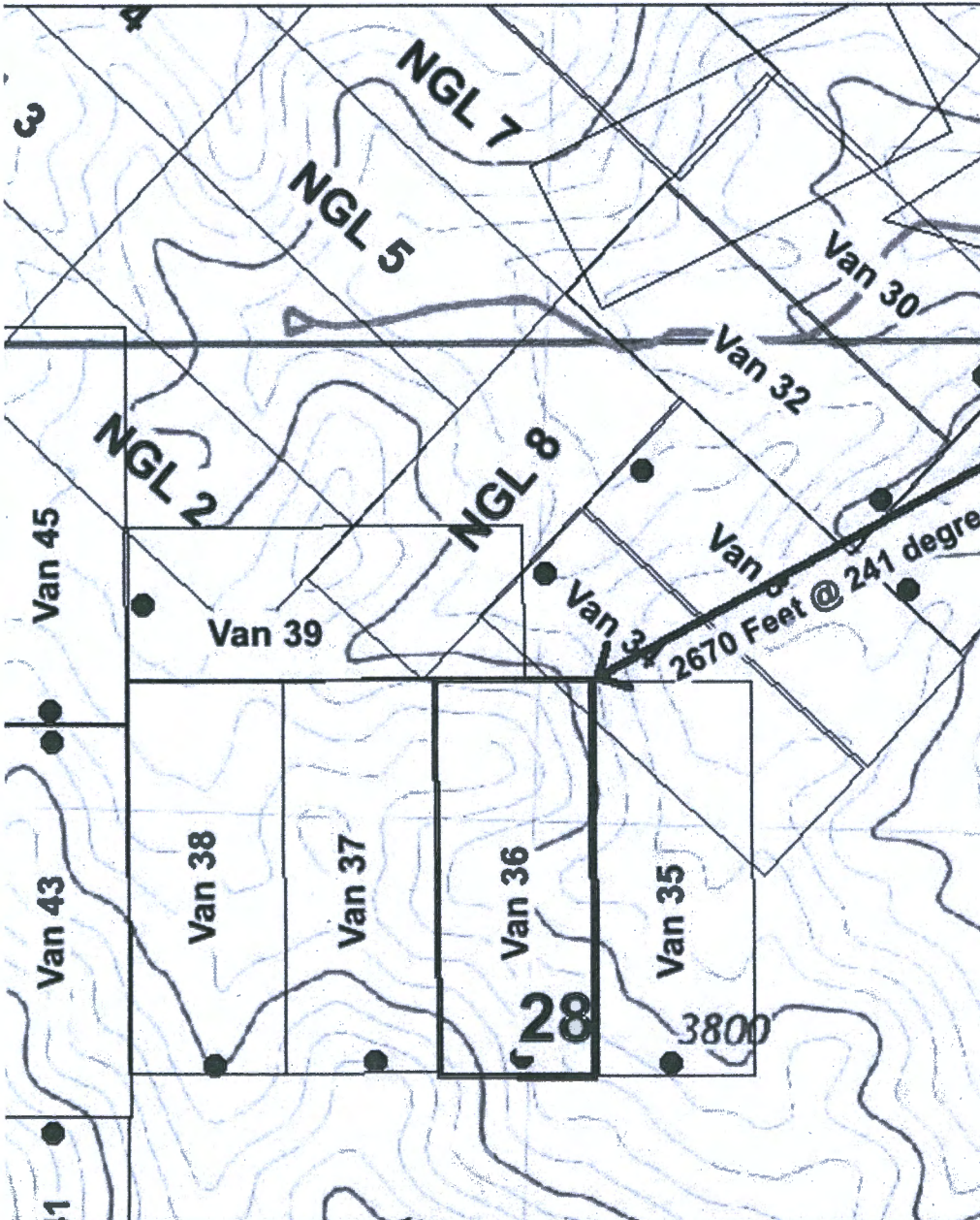
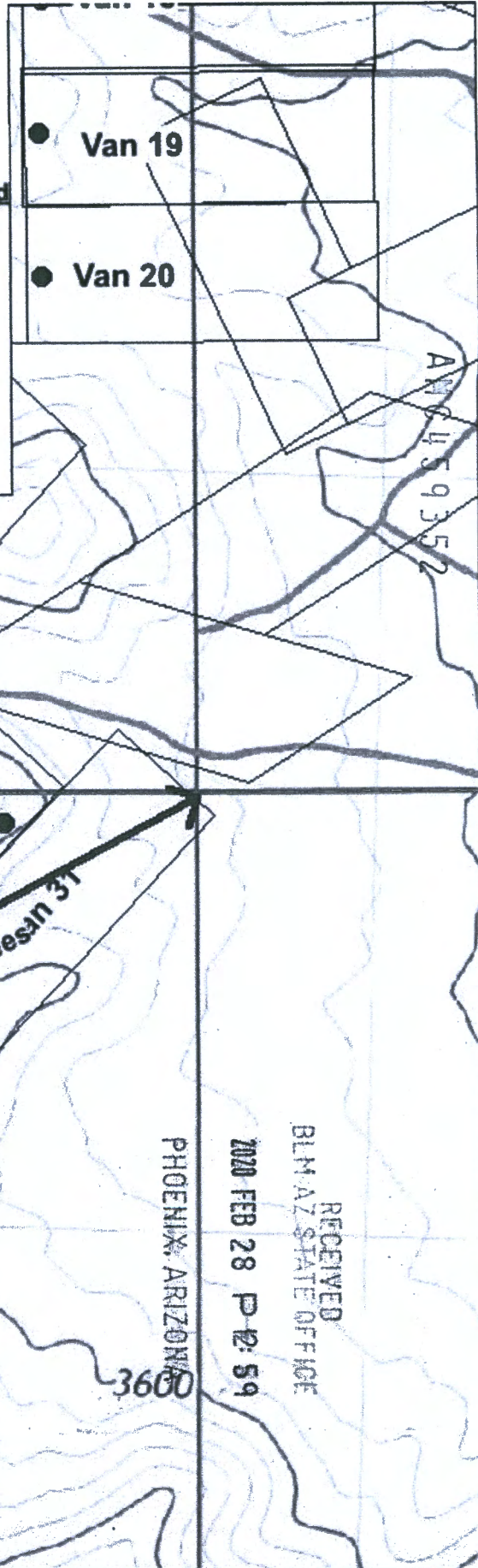

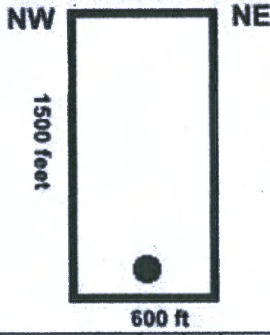
[Signature]
Signature of Notarial Officer
Title (e.g. Notary Public)

My commission expires: _____

**Map of VAN 36 Mining Claim Mohave County Arizona
Located January , 2020 by CANEXCO Inc.
All monuments are 2" by 2" wooden posts, 4' long**

Section 28, T28N, R18W

Lode Claim Legend



2

When recorded mail to:

CANEXCO Inc.
3800 N Central Avenue
STE 460, Phoenix AZ, 84047

FEE# 2020006214

OFFICIAL RECORDS
OF MOHAVE COUNTY
KRISTI BLAIR,
COUNTY RECORDER



02/03/2020 04:09 PM Fee: \$30.00

This space for recorder use.

PAGE: 1 of 2

Certificate of Location - Lode Mining Claim

To All Whom it May Concern:

CANEXCO Inc., of 3800 N Central Avenue, STE 460, Phoenix, AZ., Midvale, hereby certifies that it has located the following lode claim in Mohave County, AZ:

Claim name: VAN 37

Date of Location: January 16, 2020

This claim is located mainly in the NW $\frac{1}{4}$ of Section 28 T28N, R18W, Gila & Salt River Meridian. The general course of the claim is north to south.

To tie this claim to the Public Survey, begin at the NW corner of Section 28, T28N, R18W, Gila & Salt River Meridian, bearing 126 degrees for a distance of 2180 feet to the NW corner of this claim.

Beginning at the NW corner of this claim continuing in a clockwise direction:

- Thence 600 feet, bearing 090 degrees to the NE corner,
- Thence 1500 feet, bearing 180 degrees to the SE corner,
- Thence 600 feet, bearing 270 degrees to the SW corner,
- Thence 1500 feet, bearing 0 degrees to the NW corner, the point of beginning.

This claim covers an amount of surface containing 20.66 acres, more or less. This claim excludes any private lands which may be located within this location description.

The corner posts, centerline end posts, and location monument consist of labeled 2 inch by 2 inch wooden posts, 4 feet high. The location monument lies roughly along the center axis of the claim, 50 feet from the southern boundary.

Dated and posted on the ground this 16th day of January 2020.

[Signature]
Agent for Locator


RECEIVED
BNAZ STATE OFFICE
20 FEB 28 P 12:59
PHOENIX, ARIZONA

AMC459353

State of Nevada
County of Elko

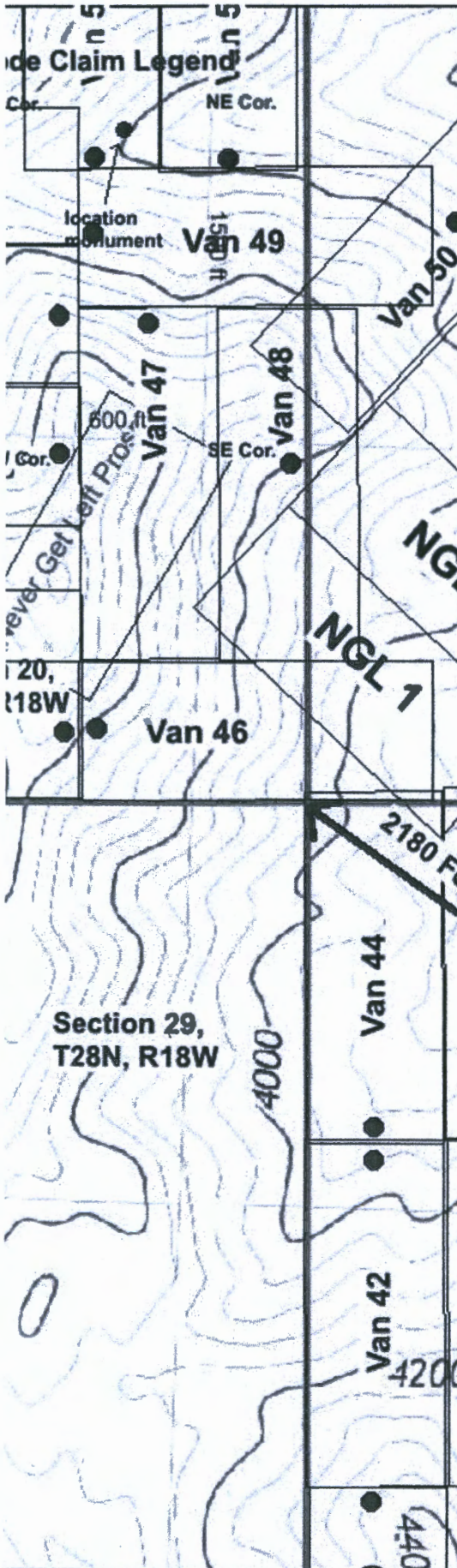
(Notary Seal)

This CERTIFICATE OF LOCATION was signed or attested before me on
27 Jan 2020 by Brian Goss
Date Name(s) or Person(s)



[Signature]
Signature of Notarial Officer
Title (e.g. Notary Public)

My commission expires: _____

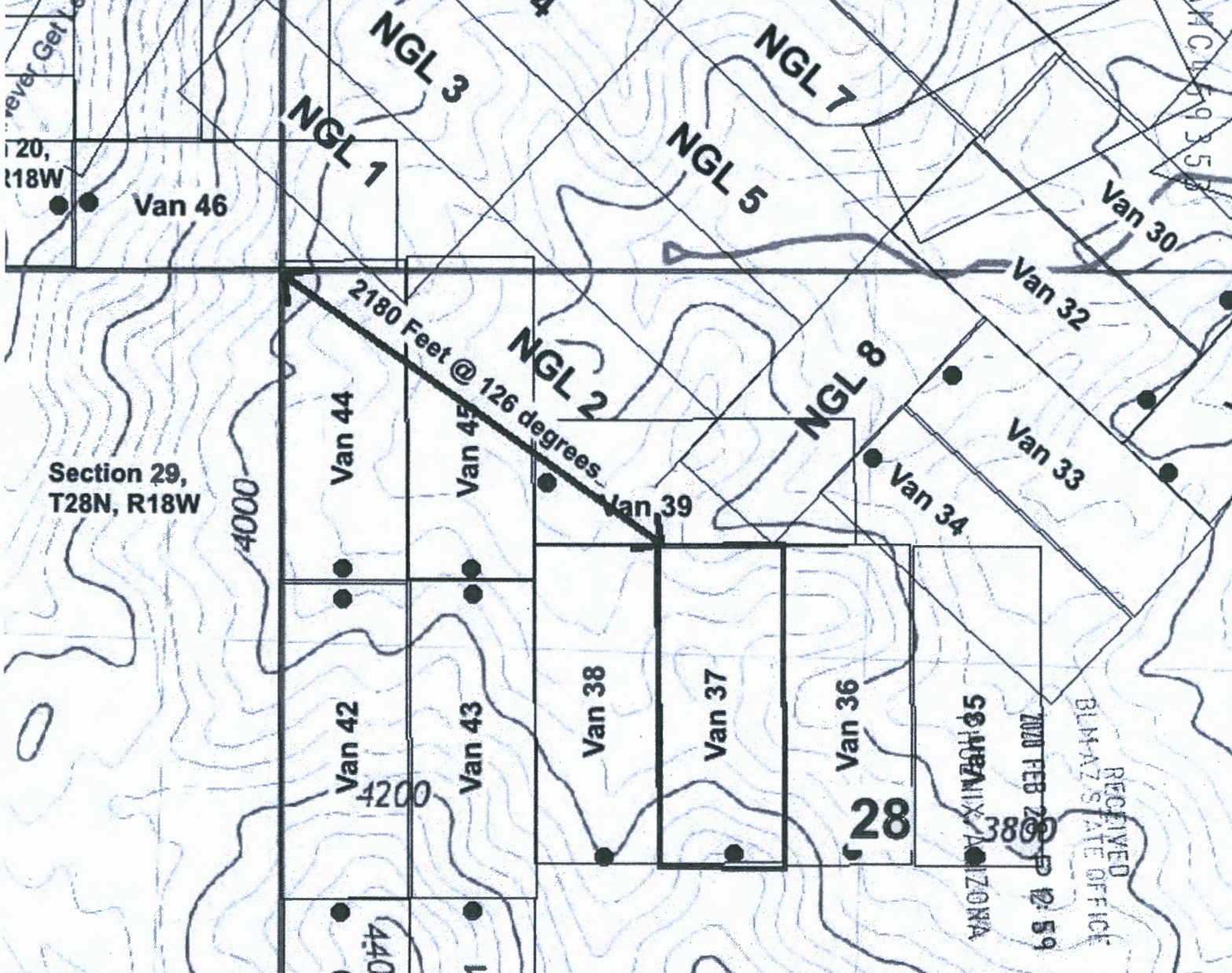


Map of VAN 37 Mining Claim Mohave County Arizona
 Located January 31, 2020 by CANEXCO Inc.
 All monuments are 2" by 2" wooden posts, 4' long

Section 28, T28N, R18W

Lode Claim Legend
 NW NE
 1500 feet
 600 ft

0 500
 feet



RECEIVED
 BLMAZ'S STATE OFFICE
 PHOENIX, ARIZONA
 2020 FEB 26 12:59

2

When recorded mail to:

CANEXCO Inc.
3800 N Central Avenue
STE 460, Phoenix AZ, 84047



FEE# 2020006215

OFFICIAL RECORDS
OF MOHAVE COUNTY
KRISTI BLAIR,
COUNTY RECORDER



02/03/2020 04:09 PM Fee: \$30.00

PAGE: 1 of 2

This space for recorder use.

Certificate of Location - Lode Mining Claim

To All Whom it May Concern:

CANEXCO Inc., of 3800 N Central Avenue, STE 460, Phoenix, AZ., Midvale, hereby certifies that it has located the following lode claim in Mohave County, AZ:

Claim name: VAN 38

Date of Location: January 16, 2020

This claim is located mainly in the NW $\frac{1}{4}$ of Section 28 T28N, R18W, Gila & Salt River Meridian. The general course of the claim is north to south.

To tie this claim to the Public Survey, begin at the **NW** corner of Section 28, T28N, R18W, Gila & Salt River Meridian, Bear **degrees** for a distance of 1740 feet to the **NW** corner of this claim.

Beginning at the **NW** corner of this claim continuing in a clockwise direction:

- Thence 600 feet, bearing 090 degrees to the **NE** corner,
- Thence 1500 feet, bearing 180 degrees to the **SE** corner,
- Thence 600 feet, bearing 270 degrees to the **SW** corner,
- Thence 1500 feet, bearing 0 degrees to the **NW** corner, the point of beginning.

This claim covers an amount of surface containing **20.66** acres, more or less. This claim excludes any private lands which may be located within this location description.

The corner posts, centerline end posts, and location monument consist of labeled 2 inch by 2 inch wooden posts, 4 feet high. The location monument lies roughly along the center axis of the claim, 50 feet from the southern boundary.

Dated and posted on the ground this 16th day of January, 2020.

[Signature]
Agent for Locator

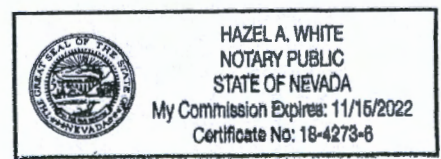
RECEIVED
AZ STATE OFFICE
2020 FEB 28 P 11:00
PHOENIX, ARIZONA

ANCL459354

State of Nevada
County of Elko

(Notary Seal)

This CERTIFICATE OF LOCATION was signed or attested before me on
27 Jan 2020 by Brian Goss
Date Name(s) or Person(s)

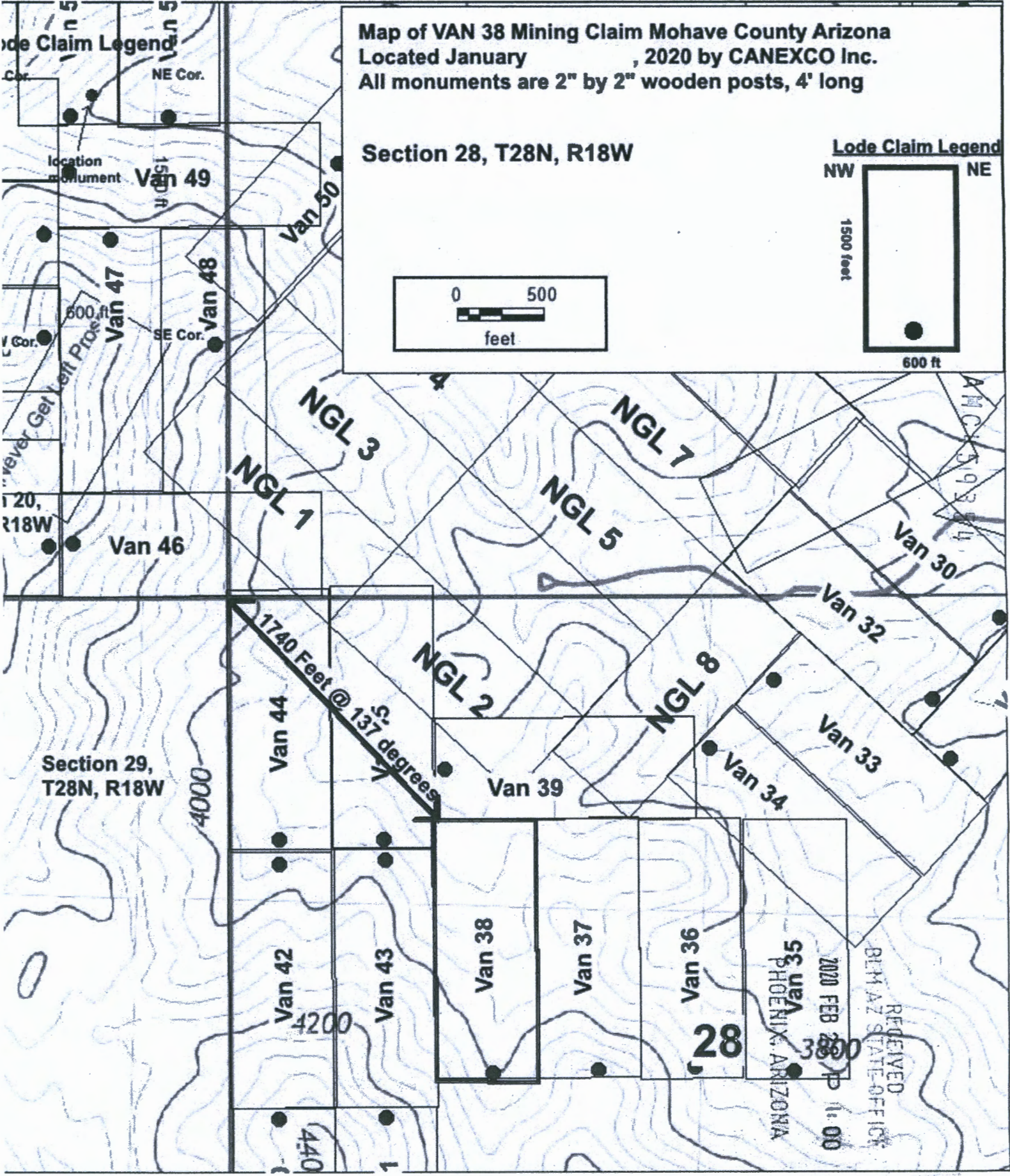
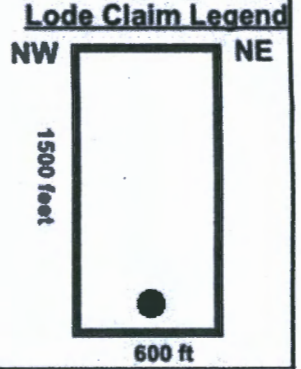
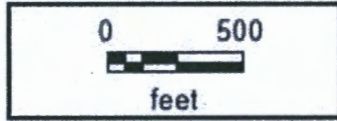


Hazel A. White
Signature of Notarial Officer Title (e.g. Notary Public)

My commission expires: _____

Map of VAN 38 Mining Claim Mohave County Arizona
Located January 1, 2020 by CANEXCO Inc.
All monuments are 2" by 2" wooden posts, 4' long

Section 28, T28N, R18W



RECEIVED
BLM AZ STATE OFFICE
2020 FEB 28 11:00
55 VAN
PHOENIX, ARIZONA

2

When recorded mail to:

CANEXCO Inc.
3800 N Central Avenue
STE 460, Phoenix AZ, 84047

FEE# 2020006216

OFFICIAL RECORDS
OF MOHAVE COUNTY
KRISTI BLAIR,
COUNTY RECORDER



02/03/2020 04:09 PM Fee: \$30.00

PAGE: 1 of 2

This space for recorder use.

Certificate of Location - Lode Mining Claim

To All Whom it May Concern:

CANEXCO Inc., of 3800 N Central Avenue, STE 460, Phoenix, AZ., Midvale, hereby certifies that it has located the following lode claim in Mohave County, AZ:

Claim name: VAN 39

Date of Location: January 16, 2020

This claim is located mainly in the NW ¼ of Section 28, T28N, R18W, Gila & Salt River Meridian. The general course of the claim is west to east.

To tie this claim to the Public Survey, begin at the NW corner of Section 28, T28N, R18W, Gila & Salt River Meridian. Bear 121 degrees for a distance of 1370 feet to the NW corner of this claim.

Beginning at the NW corner of this claim continuing in a clockwise direction:

- Thence 1500 feet, bearing 090 degrees to the NE corner,
- Thence 600 feet, bearing 180 degrees to the SE corner,
- Thence 1500 feet, bearing 270 degrees to the SW corner,
- Thence 600 feet, bearing 0 degrees to the NW corner, the point of beginning.

This claim covers an amount of surface containing 20.66 acres, more or less. This claim excludes any private lands which may be located within this location description.

The corner posts, centerline end posts, and location monument consist of labeled 2 inch by 2 inch wooden posts, 4 feet high. The location monument lies roughly along the center axis of the claim, 50 feet from the western boundary.

Dated and posted on the ground this 16th day of January 2020.

[Signature]
Agent for Locator

RECEIVED
BEMAHZ STATE OFFICE
2020 FEB 28 P 1:00
PHOENIX, ARIZONA

AMC459355

State of Nevada
County of Elko

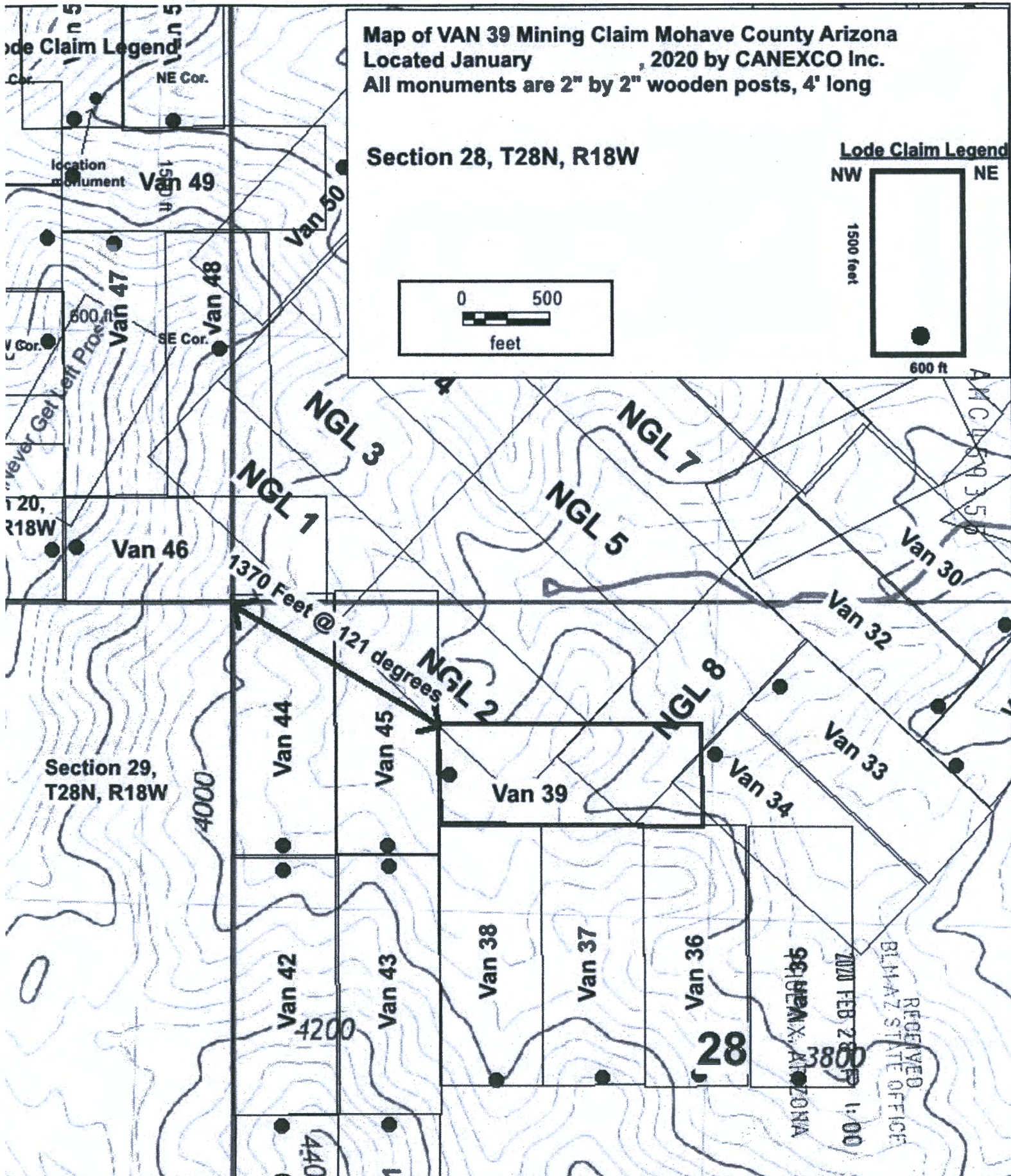
(Notary Seal)

This CERTIFICATE OF LOCATION was signed or attested before me on
27 Jan 2020 by Brian Goss
Date Name(s) or Person(s)

HAZEL A. WHITE
NOTARY PUBLIC
STATE OF NEVADA
My Commission Expires: 11/15/2022
Certificate No: 18-4273-6

Azla White
Signature of Notarial Officer Title (e.g. Notary Public)

My commission expires: _____



Map of VAN 39 Mining Claim Mohave County Arizona
 Located January 2020 by CANEXCO Inc.
 All monuments are 2" by 2" wooden posts, 4' long

Section 28, T28N, R18W

Lode Claim Legend

NW NE

1500 feet

600 ft

0 500
feet

Section 29,
T28N, R18W

RECEIVED
 BLM AZ STATE OFFICE
 2020 FEB 28 11:00
 99 BLM AZ, ARIZONA
 380

2

When recorded mail to:

CANEXCO Inc.
3800 N Central Avenue
STE 460, Phoenix AZ, 84047

FEE# 2020006217

OFFICIAL RECORDS
OF MOHAVE COUNTY
KRISTI BLAIR,
COUNTY RECORDER



02/03/2020 04:09 PM Fee: \$30.00

PAGE: 1 of 2

This space for recorder use.

Certificate of Location - Lode Mining Claim

To All Whom it May Concern:

CANEXCO Inc., of 3800 N Central Avenue, STE 460, Phoenix, AZ., Midvale, hereby certifies that it has located the following lode claim in Mohave County, AZ:

Claim name: VAN 40

Date of Location: January 17, 2020

This claim is located mainly in the SW 1/4 of Section 28 T28N, R18W, Gila & Salt River Meridian. The general course of the claim is north to south.

To tie this claim to the Public Survey, begin at the **SW** corner of **Section 28, T28N, R18W, Gila & Salt River Meridian**, bearing **0** degrees for a distance of 780 feet to the **SW** corner of this claim.

Beginning at the **SW** corner of this claim continuing in a clockwise direction:

- Thence 1500 feet, bearing 0 degrees to the **NW** corner,
- Thence 600 feet, bearing 090 degrees to the **NE** corner,
- Thence 1500 feet, bearing 180 degrees to the **SE** corner,
- Thence 600 feet, bearing 270 degrees to the **SW** corner, the point of beginning.

This claim covers an amount of surface containing **20.66** acres, more or less. This claim excludes any private lands which may be located within this location description.

The corner posts, centerline end posts, and location monument consist of labeled 2 inch by 2 inch wooden posts, 4 feet high. The location monument lies roughly along the center axis of the claim, 50 feet from the northern boundary.

Dated and posted on the ground this 17th day of January 2020.

[Signature]
Agent for Locator

RECEIVED
BLM AZ STATE OFFICE
2020 FEB 28 P 1:00
PHOENIX, ARIZONA

AMC459356

State of Nevada
County of Elko

(Notary Seal)

This CERTIFICATE OF LOCATION was signed or attested before me on
27 Jan 2020 by Brian Goss
Date Name(s) or Person(s)



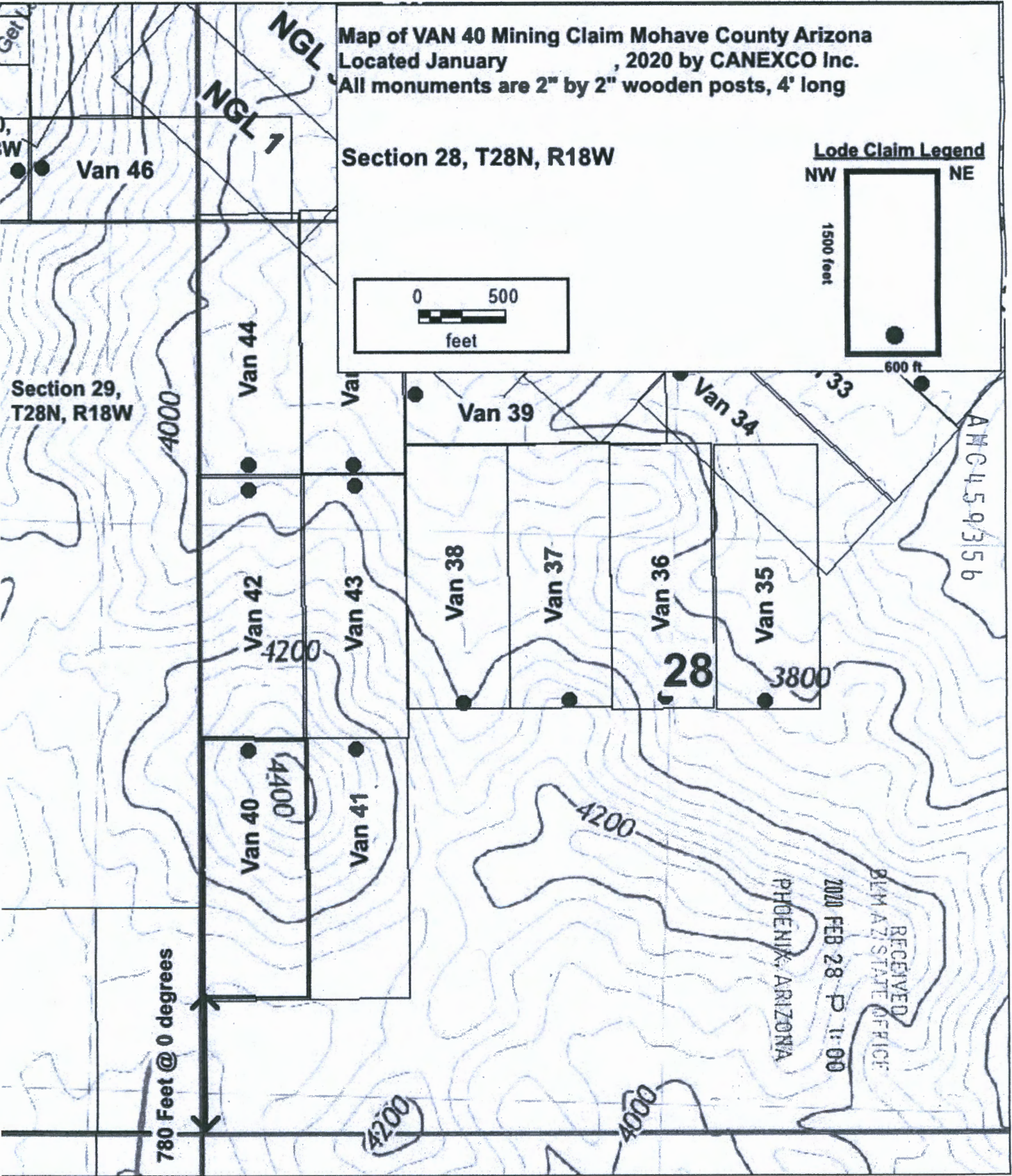
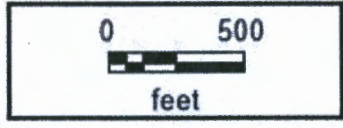
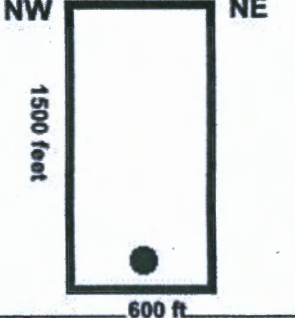
[Signature]
Signature of Notarial Officer
Title (e.g. Notary Public)

My commission expires: _____

Map of VAN 40 Mining Claim Mohave County Arizona
Located January , 2020 by CANEXCO Inc.
All monuments are 2" by 2" wooden posts, 4' long

Section 28, T28N, R18W

Lode Claim Legend



2

When recorded mail to:

CANEXCO Inc.
3800 N Central Avenue
STE 460, Phoenix AZ, 84047

FEE# 2020006218

OFFICIAL RECORDS
OF MOHAVE COUNTY
KRISTI BLAIR,
COUNTY RECORDER



02/03/2020 04:09 PM Fee: \$30.00

PAGE: 1 of 2

This space for recorder use.

Certificate of Location - Lode Mining Claim

To All Whom it May Concern:

CANEXCO Inc., of 3800 N Central Avenue, STE 460, Phoenix, AZ., Midvale, hereby certifies that it has located the following lode claim in Mohave County, AZ:

Claim name: VAN 41

Date of Location: January 17, 2020

This claim is located mainly in the SW 1/4 of Section 28 T28N, R18W, Gila & Salt River Meridian. The general course of the claim is north to south.

To tie this claim to the Public Survey, begin at the SW corner of Section 28, T28N, R18W, Gila & Salt River Meridian. Bear 088 degrees for a distance of 1000 feet to the SW corner of this claim.


Beginning at the SW corner of this claim continuing in a clockwise direction:

- Thence 1500 feet, bearing 0 degrees to the NW corner,
- Thence 600 feet, bearing 090 degrees to the NE corner,
- Thence 1500 feet, bearing 180 degrees to the SE corner,
- Thence 600 feet, bearing 270 degrees to the SW corner, the point of beginning.

This claim covers an amount of surface containing 20.66 acres, more or less. This claim excludes any private lands which may be located within this location description.

The corner posts, centerline end posts, and location monument consist of labeled 2 inch by 2 inch wooden posts, 4 feet high. The location monument lies roughly along the center axis of the claim, 50 feet from the northern boundary.

Dated and posted on the ground this 17th day of January 2020.


Agent for Locator

RECEIVED
BLM AZ STATE OFFICE
2020 FEB 28 P 1:00
PHOENIX, ARIZONA


AN0459357

State of Nevada

(Notary Seal)

County of Elko

This CERTIFICATE OF LOCATION was signed or attested before me on
27 Jan 2020 by Brian Gross
Date Name(s) or Person(s)

 HAZEL A. WHITE
NOTARY PUBLIC
STATE OF NEVADA
My Commission Expires: 11/15/2022
Certificate No: 18-4273-6

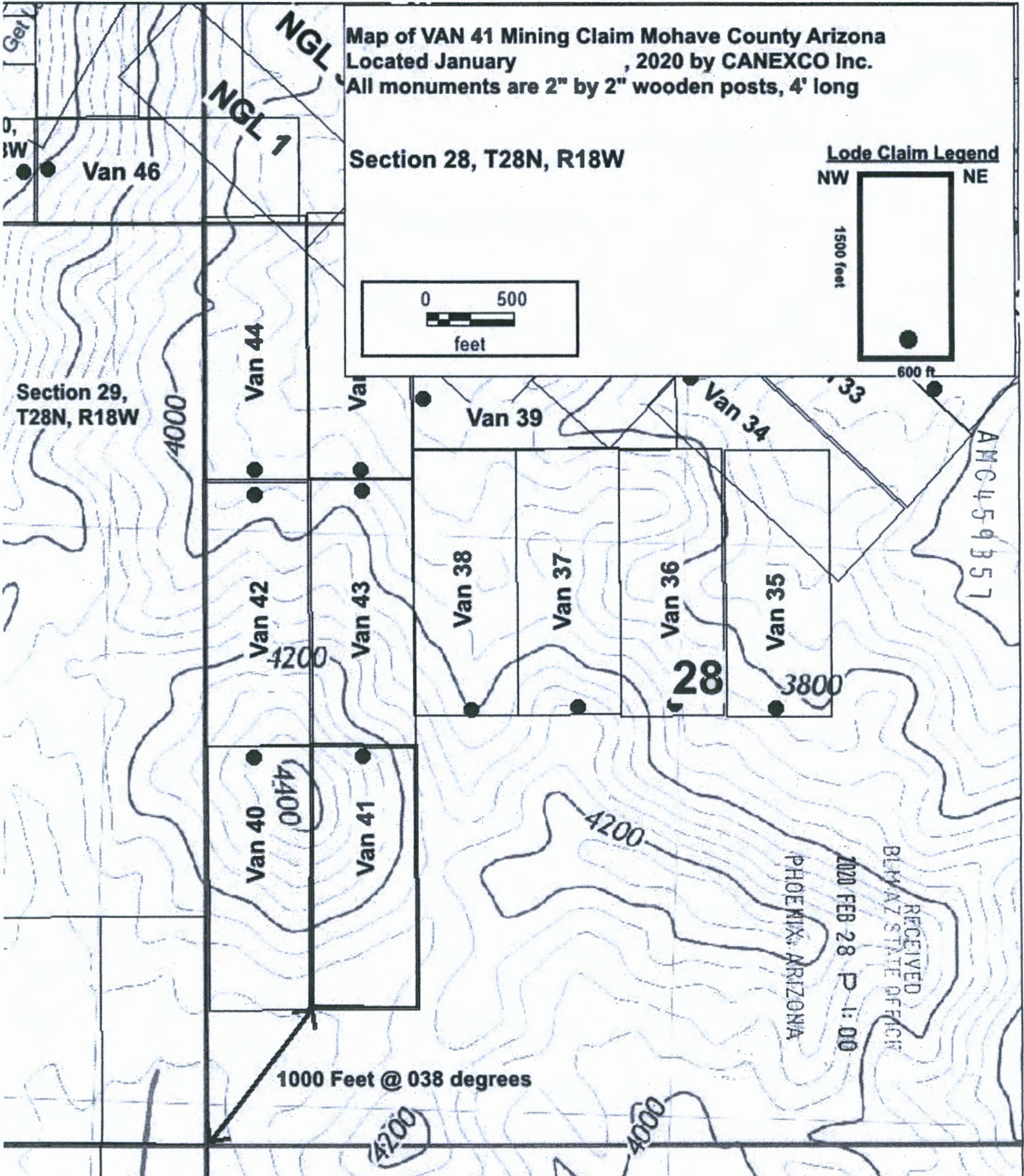
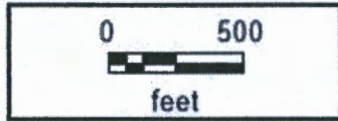
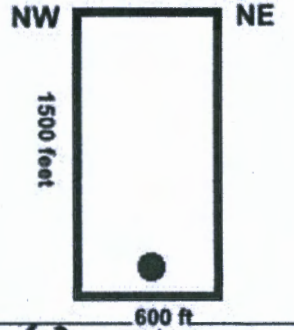
Hazel A. White
Signature of Notarial Officer Title (e.g. Notary Public)

My commission expires: _____

Map of VAN 41 Mining Claim Mohave County Arizona
Located January 1, 2020 by CANEXCO Inc.
All monuments are 2" by 2" wooden posts, 4' long

Section 28, T28N, R18W

Lode Claim Legend



1000 Feet @ 038 degrees

RECEIVED
BLM/AZ STATE OFFICE
2020 FEB 28 P 1:00
PHOENIX, ARIZONA

AMC459357

2

When recorded mail to:

CANEXCO Inc.
3800 N Central Avenue
STE 460, Phoenix AZ, 84047

FEE# 2020006219

OFFICIAL RECORDS
OF MOHAVE COUNTY
KRISTI BLAIR,
COUNTY RECORDER



02/03/2020 04:09 PM Fee: \$30.00

PAGE: 1 of 2

This space for recorder use.

Certificate of Location - Lode Mining Claim

To All Whom it May Concern:

CANEXCO Inc., of 3800 N Central Avenue, STE 460, Phoenix, AZ., Midvale, hereby certifies that it has located the following lode claim in Mohave County, AZ:

Claim name: VAN 42

Date of Location: January 11, 2020

This claim is located mainly in the NW ¼ of Section 28 T28N, R18W, Gila & Salt River Meridian. The general course of the claim is north to south.

To tie this claim to the Public Survey, begin at the NW corner of Section 28, T28N, R18W, Gila & Salt River Meridian. Bear 180 degrees for a distance of 1470 feet to the NW corner of this claim.

Beginning at the NW corner of this claim continuing in a clockwise direction:

- Thence 600 feet, bearing 090 degrees to the NE corner,
- Thence 1500 feet, bearing 180 degrees to the SE corner,
- Thence 600 feet, bearing 270 degrees to the SW corner,
- Thence 1500 feet, bearing 0 degrees to the NW corner, the point of beginning.

This claim covers an amount of surface containing 20.66 acres, more or less. This claim excludes any private lands which may be located within this location description.

The corner posts, centerline end posts, and location monument consist of labeled 2 inch by 2 inch wooden posts, 4 feet high. The location monument lies roughly along the center axis of the claim, 50 feet from the northern boundary.

Dated and posted on the ground this 11th day of January 2020.

[Signature]
Agent for Locator

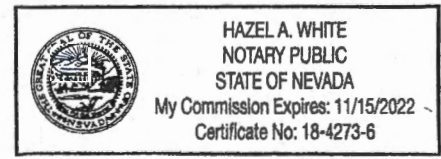
RECEIVED
DEPT. OF STATE OFFICE
2020 FEB 28 P 1:01
PHOENIX, ARIZONA

AMC459358

State of Nevada
County of Elko

(Notary Seal)

This CERTIFICATE OF LOCATION was signed or attested before me on
27 Jan 2020 by Brian Goss
Date Name(s) or Person(s)



Hazel A. White
Signature of Notarial Officer Title (e.g. Notary Public)

My commission expires: _____


Side Claim Legend




location monument



600 ft




SE Cor.




NE Cor.



NE Cor.




NE Cor.



NE Cor.

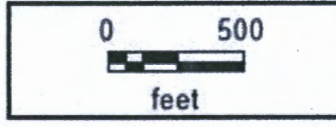


NE Cor.

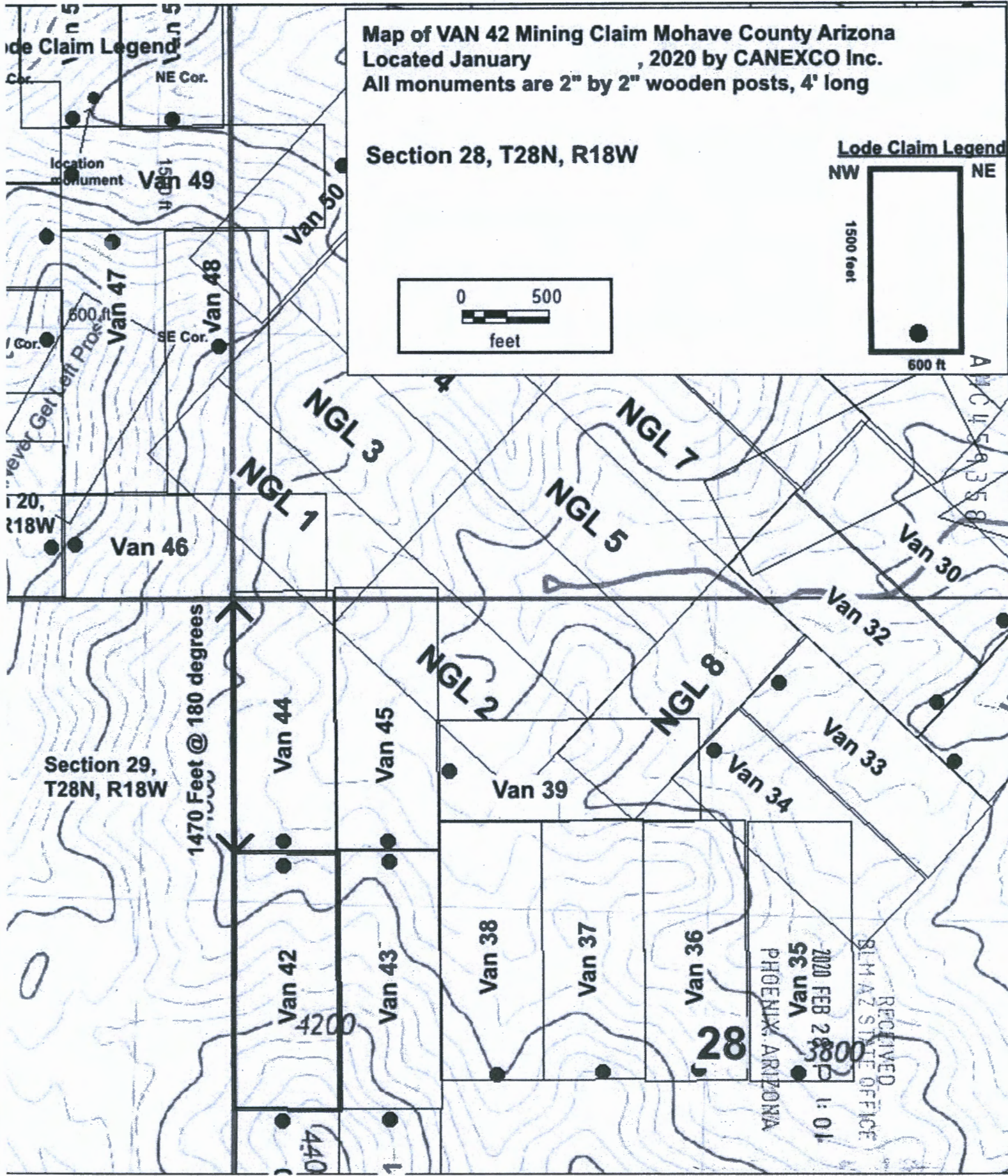
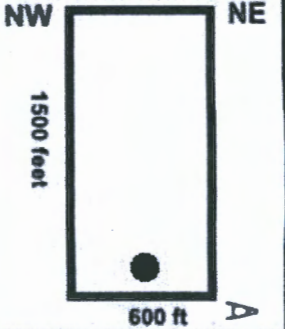


Map of VAN 42 Mining Claim Mohave County Arizona
Located January 2020 by CANEXCO Inc.
All monuments are 2" by 2" wooden posts, 4' long

Section 28, T28N, R18W



Lode Claim Legend



RECEIVED
BLM AZ STATE OFFICE
PHOENIX, ARIZONA
2020 FEB 28 1:01
5C van

2

When recorded mail to:

CANEXCO Inc.
3800 N Central Avenue
STE 460, Phoenix AZ, 84047

FEE# 2020006220

OFFICIAL RECORDS
OF MOHAVE COUNTY
KRISTI BLAIR,
COUNTY RECORDER



02/03/2020 04:09 PM Fee: \$30.00

This space for recorder use.

PAGE: 1 of 2

Certificate of Location - Lode Mining Claim

To All Whom it May Concern:

CANEXCO Inc., of 3800 N Central Avenue, STE 460, Phoenix, AZ., Midvale, hereby certifies that it has located the following lode claim in Mohave County, AZ:

Claim name: VAN 43
Date of Location: January 16, 2020

This claim is located mainly in the NW $\frac{1}{4}$ of Section 28 T28N, R18W, Gila & Salt River Meridian. The general course of the claim is north to south.

To tie this claim to the Public Survey, begin at the NW corner of Section 28, T28N, R18W, Gila & Salt River Meridian, Bear 158 degrees for a distance of 1580 feet to the NW corner of this claim.

Beginning at the NW corner of this claim continuing in a clockwise direction:

- Thence 600 feet, bearing 090 degrees to the NE corner,
- Thence 1500 feet, bearing 180 degrees to the SE corner,
- Thence 600 feet, bearing 270 degrees to the SW corner,
- Thence 1500 feet, bearing 0 degrees to the NW corner, the point of beginning.

This claim covers an amount of surface containing 20.66 acres, more or less. This claim excludes any private lands which may be located within this location description.

The corner posts, centerline end posts, and location monument consist of labeled 2 inch by 2 inch wooden posts, 4 feet high. The location monument lies roughly along the center axis of the claim, 50 feet from the northern boundary.

Dated and posted on the ground this 16th day of January 2020.

[Signature]
Agent for Locator

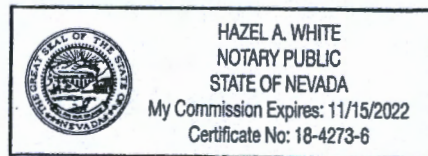
RECEIVED
PHOENIX, ARIZONA
FEB 28 P 1:01
DM-AZ STATE OFFICE

AMC459359

State of Nevada
County of Elko

(Notary Seal)

This CERTIFICATE OF LOCATION was signed or attested before me on
27 Jan 2020 by Brian Goss
Date Name(s) or Person(s)

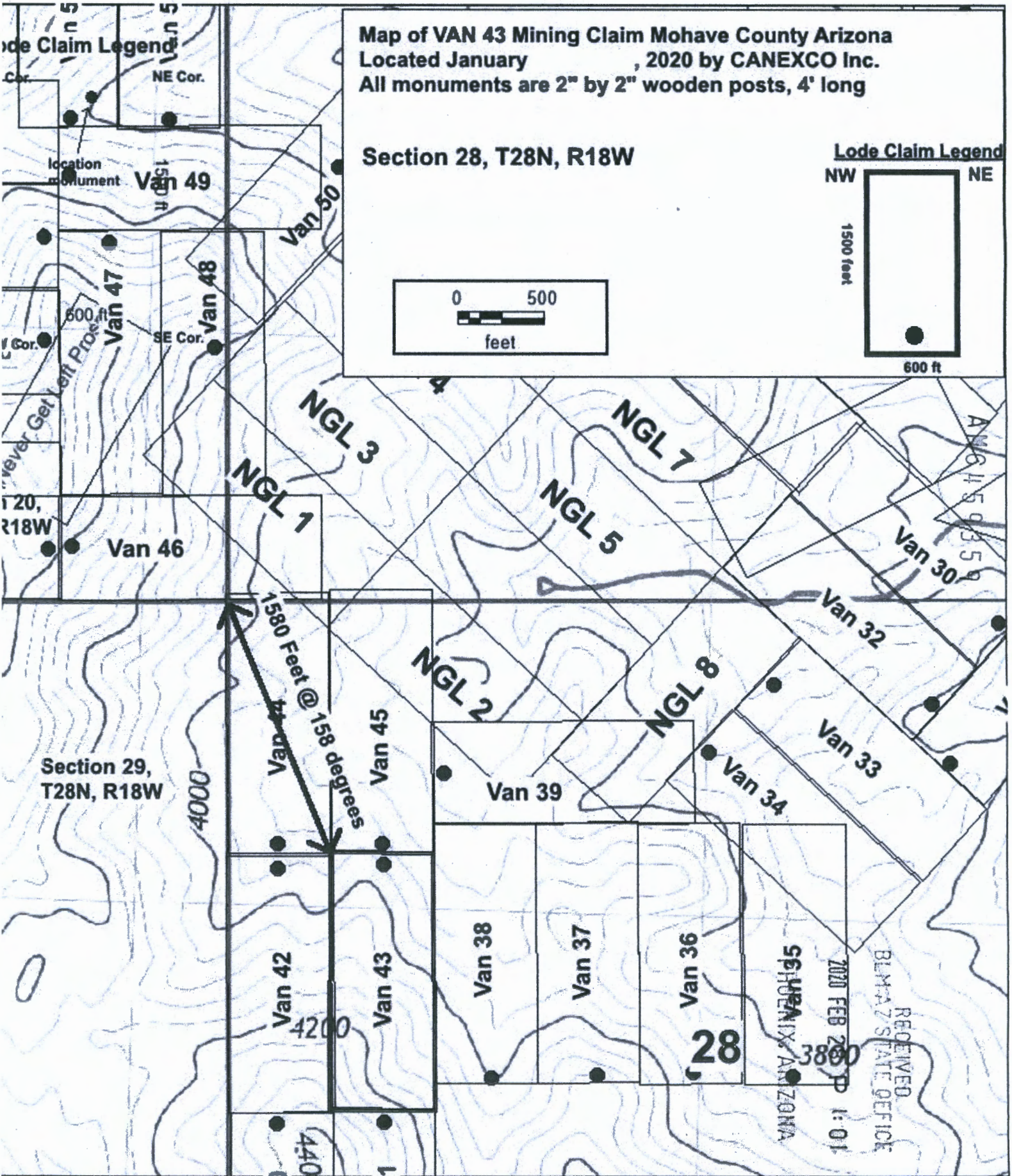
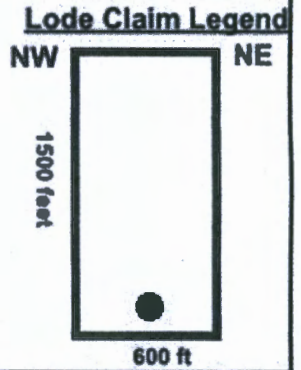
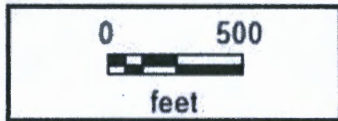


H.A. White
Signature of Notarial Officer Title (e.g. Notary Public)

My commission expires: _____

Map of VAN 43 Mining Claim Mohave County Arizona
Located January 1, 2020 by CANEXCO Inc.
All monuments are 2" by 2" wooden posts, 4' long

Section 28, T28N, R18W



2

When recorded mail to:

CANEXCO Inc.
3800 N Central Avenue
STE 460, Phoenix AZ, 84047

FEE# 2020006221

OFFICIAL RECORDS
OF MOHAVE COUNTY
KRISTI BLAIR,
COUNTY RECORDER



02/03/2020 04:09 PM Fee: \$30.00

PAGE: 1 of 2

This space for recorder use.

Certificate of Location - Lode Mining Claim

To All Whom it May Concern:

CANEXCO Inc., of 3800 N Central Avenue, STE 460, Phoenix, AZ., Midvale, hereby certifies that it has located the following lode claim in Mohave County, AZ:

Claim name: VAN 44

Date of Location: January 16, 2020

This claim is located mainly in the NW ¼ of Section 28 T28N, R18W, Gila & Salt River Meridian. The general course of the claim is north to south.

To tie this claim to the Public Survey, begin at the NW corner of Section 28, T28N, R18W, Gila & Salt River Meridian. Bear 337 degrees for a distance of 50 feet to the NW corner of this claim.

Beginning at the NW corner of this claim continuing in a clockwise direction:

- Thence 600 feet, bearing 090 degrees to the NE corner,
- Thence 1500 feet, bearing 180 degrees to the SE corner,
- Thence 600 feet, bearing 270 degrees to the SW corner,
- Thence 1500 feet, bearing 0 degrees to the NW corner, the point of beginning.

This claim covers an amount of surface containing 20.66 acres, more or less. This claim excludes any private lands which may be located within this location description.

The corner posts, centerline end posts, and location monument consist of labeled 2 inch by 2 inch wooden posts, 4 feet high. The location monument lies roughly along the center axis of the claim, 50 feet from the southern boundary.

Dated and posted on the ground this 16th day of January 2020.

[Signature]
Agent for Locator

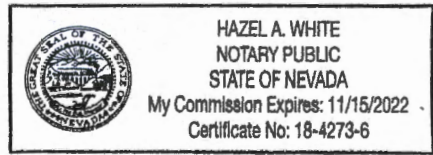
RECEIVED
PHOENIX, ARIZONA
2020 FEB 28 P 1:01
PHOENIX STATE OFFICE

AMC459360

State of Nevada
County of Elko

(Notary Seal)

This CERTIFICATE OF LOCATION was signed or attested before me on
27 Jan 2020 by Brian Goss
Date Name(s) or Person(s)



Hazel A. White
Signature of Notarial Officer Title (e.g. Notary Public)

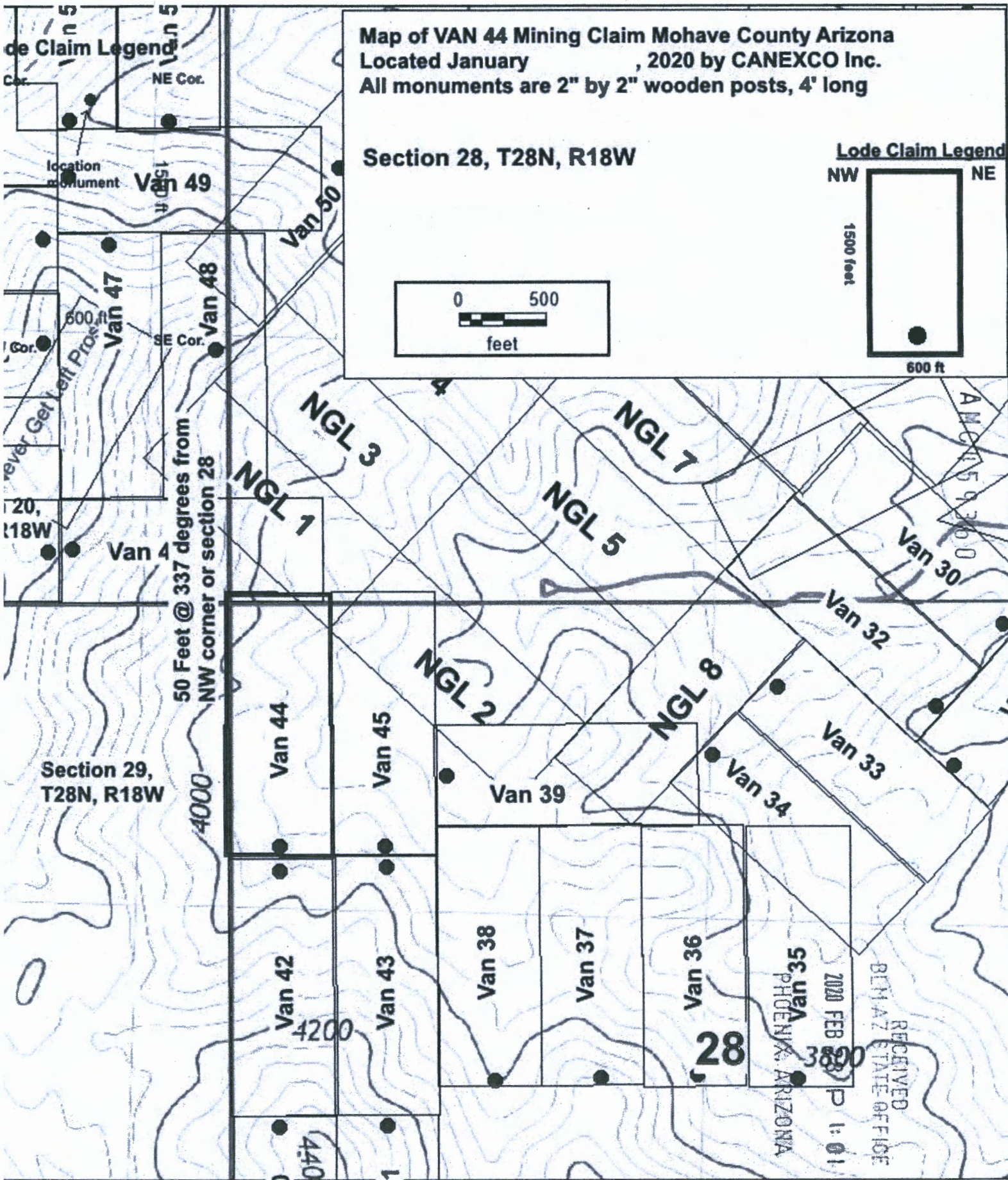

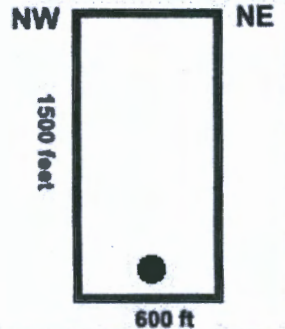
My commission expires: _____

Location Legend
 NE Cor.
 location monument

Map of VAN 44 Mining Claim Mohave County Arizona
 Located January 2020 by CANEXCO Inc.
 All monuments are 2" by 2" wooden posts, 4' long

Section 28, T28N, R18W

Lode Claim Legend



RECEIVED
 BEMAH STATE OFFICE
 2020 FEB 28 11:01
 PHOENIX, ARIZONA

2

When recorded mail to:

CANEXCO Inc.
3800 N Central Avenue
STE 460, Phoenix AZ, 84047

FEE# 202006222

OFFICIAL RECORDS
OF MOHAVE COUNTY
KRISTI BLAIR,
COUNTY RECORDER



02/03/2020 04:09 PM Fee: \$30.00

This space for recorder use.

PAGE: 1 of 2

Certificate of Location - Lode Mining Claim

To All Whom it May Concern:

CANEXCO Inc., of 3800 N Central Avenue, STE 460, Phoenix, AZ., Midvale, hereby certifies that it has located the following lode claim in Mohave County, AZ:

Claim name: VAN 45
Date of Location: January 16, 2020

This claim is located mainly in the NW $\frac{1}{4}$ of Section 28 T28N, R18W, Gila & Salt River Meridian. The general course of the claim is north to south.

To tie this claim to the Public Survey, begin at the NW corner of Section 28, T28N, R18W, Gila & Salt River Meridian. Bear 086 degrees for a distance of 570 feet to the NW corner of this claim.

Beginning at the NW corner of this claim continuing in a clockwise direction:

- Thence 600 feet, bearing 090 degrees to the NE corner,
- Thence 1500 feet, bearing 180 degrees to the SE corner,
- Thence 600 feet, bearing 270 degrees to the SW corner,
- Thence 1500 feet, bearing 0 degrees to the NW corner, the point of beginning.

This claim covers an amount of surface containing 20.66 acres, more or less. This claim excludes any private lands which may be located within this location description.

The corner posts, centerline end posts, and location monument consist of labeled 2 inch by 2 inch wooden posts, 4 feet high. The location monument lies roughly along the center axis of the claim, 50 feet from the southern boundary.

Dated and posted on the ground this 16th day of January, 2020.

[Signature]
Agent for Locator

RECEIVED
BIM AZ STATE OFFICE
2020 FEB 28 P 1:01
PHOENIX, ARIZONA


AMC459361

State of Nevada

County of Elko

(Notary Seal)

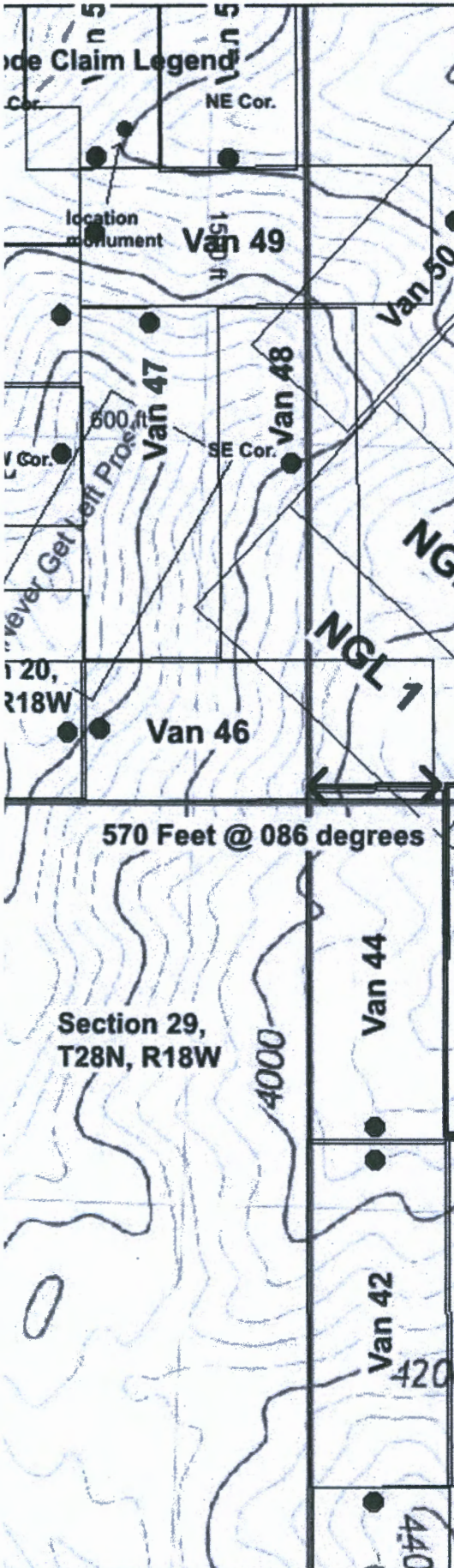
This CERTIFICATE OF LOCATION was signed or attested before me on
27 Jan 2020 by Brian Goss
Date Name(s) or Person(s)



[Signature]
Signature of Notarial Officer

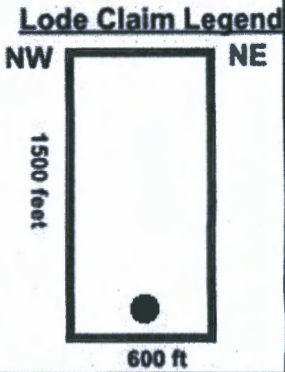
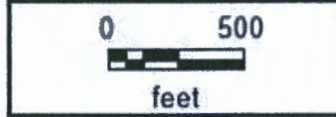
[Signature]
Title (e.g. Notary Public)

My commission expires: _____



Map of VAN 45 Mining Claim Mohave County Arizona
 Located January 1, 2020 by CANEXCO Inc.
 All monuments are 2" by 2" wooden posts, 4' long

Section 28, T28N, R18W



570 Feet @ 086 degrees

Section 29,
T28N, R18W

RECEIVED
 BLM AT STATE OFFICE
 2020 FEB 28 P 1:01
 VAN 45
 MOHAVE COUNTY, ARIZONA

2

When recorded mail to:

CANEXCO Inc.
3800 N Central Avenue
STE 460, Phoenix AZ, 84047

FEE# 2020006223

OFFICIAL RECORDS
OF MOHAVE COUNTY
KRISTI BLAIR,
COUNTY RECORDER



02/03/2020 04:09 PM Fee: \$30.00

This space for recorder use.

PAGE: 1 of 2

Certificate of Location - Lode Mining Claim

To All Whom it May Concern:

CANEXCO Inc., of 3800 N Central Avenue, STE 460, Phoenix, AZ., Midvale, hereby certifies that it has located the following lode claim in Mohave County, AZ:

Claim name: VAN 46

Date of Location: January 17, 2020

This claim is located mainly in the SE ¼ of Section 20 and SW ¼ of Section 21, T28N, R18W, Gila & Salt River Meridian. The general course of the claim is east to west.

To tie this claim to the Public Survey, begin at the SE corner of Section 20, T28N, R18W, Gila & Salt River Meridian. Bear 301 degrees for a distance of 1140 feet to the NW corner of this claim.

Beginning at the NW corner of this claim continuing in a clockwise direction:

- Thence 1500 feet, bearing 090 degrees to the NE corner,
- Thence 600 feet, bearing 180 degrees to the SE corner,
- Thence 1500 feet, bearing 270 degrees to the SW corner,
- Thence 600 feet, bearing 0 degrees to the NW corner, the point of beginning.

This claim covers an amount of surface containing 20.66 acres, more or less. This claim excludes any private lands which may be located within this location description.

The corner posts, centerline end posts, and location monument consist of labeled 2 inch by 2 inch wooden posts, 4 feet high. The location monument lies roughly along the center axis of the claim, 50 feet from the western boundary.

Dated and posted on the ground this 17th day of January 2020.

[Signature]
Agent for Locator

RECEIVED
BLM-AZ STATE OFFICE
2020 FEB 28 P 1:01
PHOENIX, ARIZONA

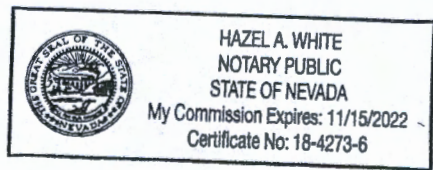
ANC459362

State of Nevada

County of Elko

(Notary Seal)

This CERTIFICATE OF LOCATION was signed or attested before me on
27 Jan 2020 by Brian Goss
Date Name(s) or Person(s)



Hazel A. White
Signature of Notarial Officer

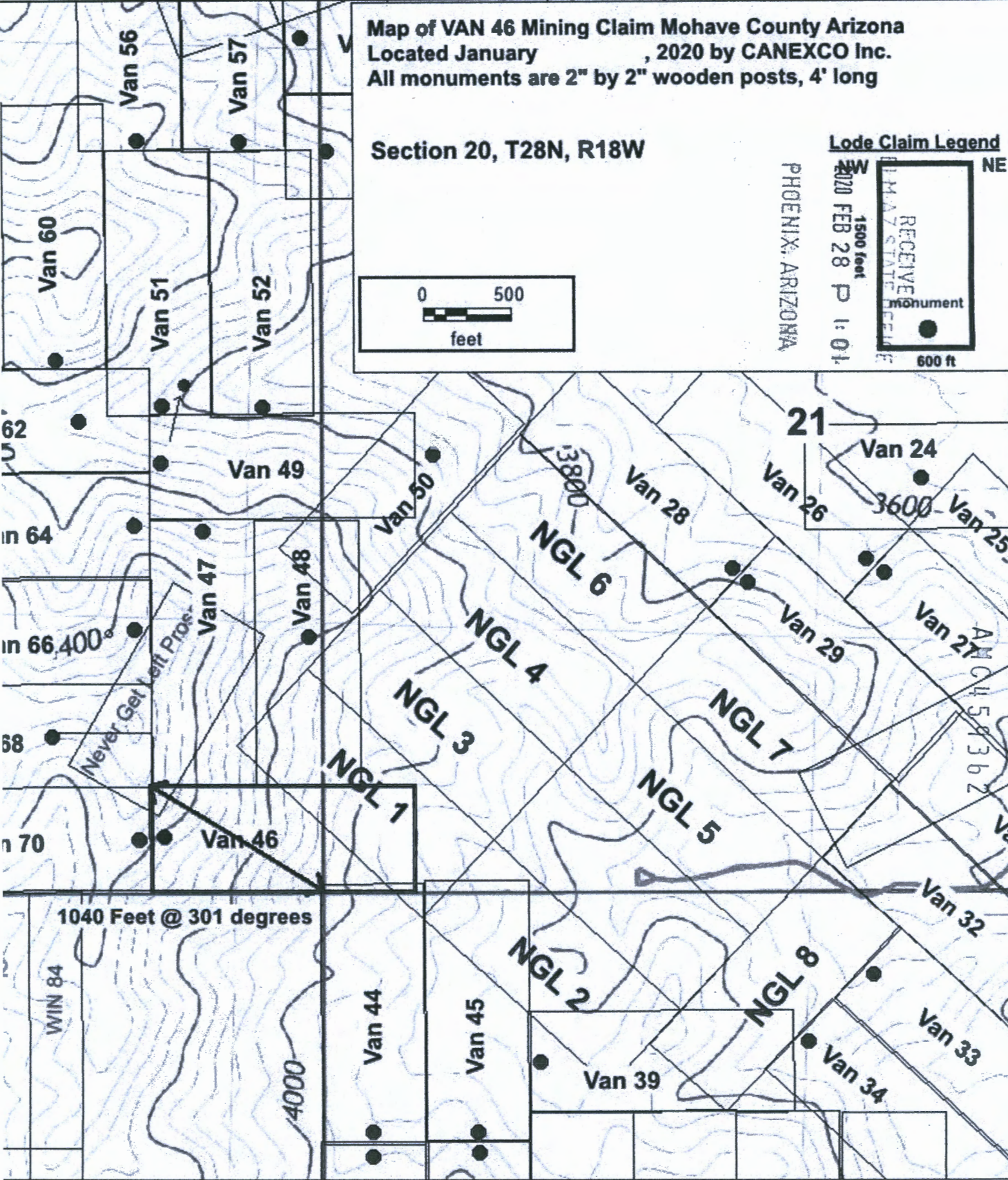


[Signature]
Title (e.g. Notary Public)

My commission expires: _____

Map of VAN 46 Mining Claim Mohave County Arizona
 Located January , 2020 by CANEXCO Inc.
 All monuments are 2" by 2" wooden posts, 4' long

Section 20, T28N, R18W

Lode Claim Legend



62
 in 64
 in 66,400
 68
 n 70

AMC 4581362
 Van 27

2

When recorded mail to:

CANEXCO Inc.
3800 N Central Avenue
STE 460, Phoenix AZ, 84047

FEE# 2020006224

OFFICIAL RECORDS
OF MOHAVE COUNTY
KRISTI BLAIR,
COUNTY RECORDER



02/03/2020 04:09 PM Fee: \$30.00

This space for recorder use.

PAGE: 1 of 2

Certificate of Location - Lode Mining Claim

To All Whom it May Concern:

CANEXCO Inc., of 3800 N Central Avenue, STE 460, Phoenix, AZ., Midvale, hereby certifies that it has located the following lode claim in Mohave County, AZ:

Claim name: VAN 47
Date of Location: January 19, 2020

This claim is located mainly in the SE 1/4 of Section 20 T28N, R18W, Gila & Salt River Meridian. The general course of the claim is North to south

To tie this claim to the Public Survey, begin at the SE corner of Section 20, T28N, R18W, Gila & Salt River Meridian. Bear 328 degrees for a distance of 730 feet to the SE corner of this claim.

Beginning at the SE corner of this claim continuing in a clockwise direction:

- Thence 600 feet, bearing 270 degrees to the SW corner,
- Thence 1500 feet, bearing 0 degrees to the NW corner,
- Thence 600 feet, bearing 090 degrees to the NE corner,
- Thence 1500 feet, bearing 180 degrees to the SE corner, the point of beginning.

This claim covers an amount of surface containing 20.66 acres, more or less. This claim excludes any private lands which may be located within this location description.

The corner posts, centerline end posts, and location monument consist of labeled 2 inch by 2 inch wooden posts, 4 feet high. The location monument lies roughly along the center axis of the claim, 50 feet from the northern boundary.

Dated and posted on the ground this 19th day of January 2020.

[Signature]
Agent for Locator

RECEIVED
BLM AZ STATE OFFICE
2020 FEB 28 P 1:04
PHOENIX, ARIZONA

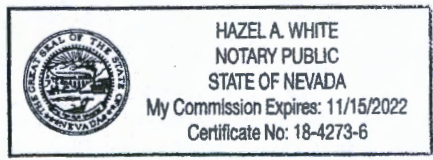
AMC459363

State of Nevada

(Notary Seal)

County of Elko

This CERTIFICATE OF LOCATION was signed or attested before me on
27 Jan 2020 by Brian Goss
Date Name(s) or Person(s)



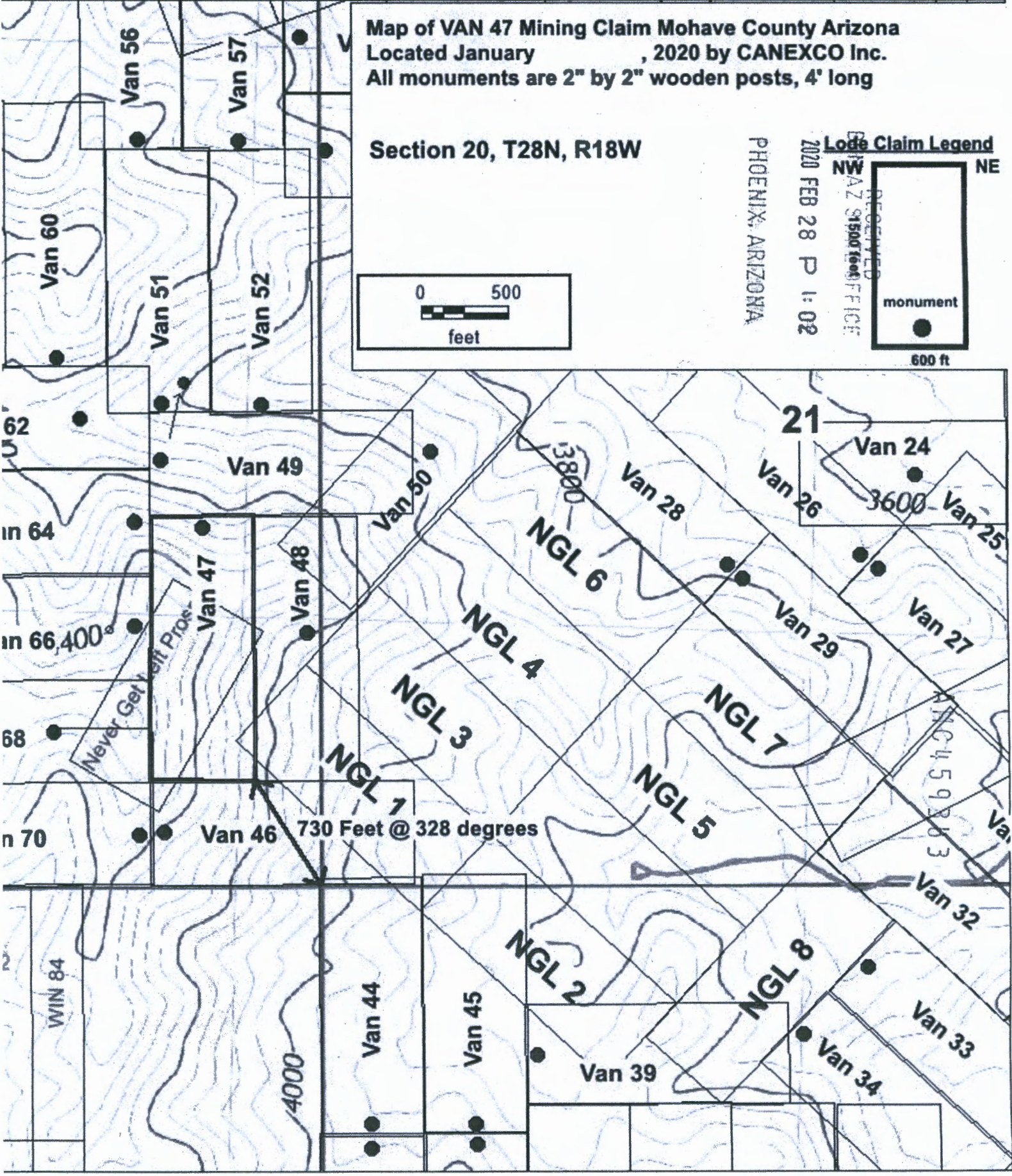
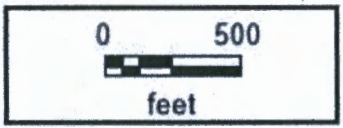
Hazel A. White
Signature of Notarial Officer Title (e.g. Notary Public)

My commission expires: _____

Map of VAN 47 Mining Claim Mohave County Arizona
Located January , 2020 by CANEXCO Inc.
All monuments are 2" by 2" wooden posts, 4' long

Section 20, T28N, R18W

PHOENIX, ARIZONA
2020 FEB 28 P 1:02
Lode Claim Legend
NW NE
RECEIVED
AZ 91500 (600) OFFICE
monument
600 ft



2

When recorded mail to:

CANEXCO Inc.
3800 N Central Avenue
STE 460, Phoenix AZ, 84047

FEE# 2020006225

OFFICIAL RECORDS
OF MOHAVE COUNTY
KRISTI BLAIR,
COUNTY RECORDER



02/03/2020 04:09 PM Fee: \$30.00

PAGE: 1 of 2

This space for recorder use.

Certificate of Location - Lode Mining Claim

To All Whom it May Concern:

CANEXCO Inc., of 3800 N Central Avenue, STE 460, Phoenix, AZ., Midvale, hereby certifies that it has located the following lode claim in Mohave County, AZ:

Claim name: **VAN 48**
Date of Location: January 19, 2020

This claim is located mainly in the SE ¼ of Section 20 and SW ¼ of Section 21, T28N, R18W, Gila & Salt River Meridian. The general course of the claim is North to south

To tie this claim to the Public Survey, begin at the SE corner of Section 20, T28N, R18W, Gila & Salt River Meridian. Bear 019 degrees for a distance of 650 feet to the SE corner of this claim.

Beginning at the SE corner of this claim continuing in a clockwise direction:

- Thence 600 feet, bearing 270 degrees to the SW corner,
- Thence 1500 feet, bearing 0 degrees to the NW corner,
- Thence 600 feet, bearing 090 degrees to the NE corner,
- Thence 1500 feet, bearing 180 degrees to the SE corner, the point of beginning.

This claim covers an amount of surface containing 20.66 acres, more or less. This claim excludes any private lands which may be located within this location description.

The corner posts, centerline end posts, and location monument consist of labeled 2 inch by 2 inch wooden posts, 4 feet high. The location monument lies roughly along the center axis of the claim, 670 feet from the northern boundary.

Dated and posted on the ground this 19th day of January, 2020.

[Signature]
Agent for Locator

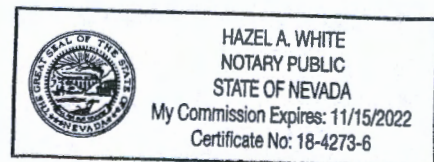
RECEIVED
BLM-AZ STATE OFFICE
2020 FEB 28 P 1:02
PHOENIX, ARIZONA

AMC459364

State of Nevada
County of Elko

(Notary Seal)

This CERTIFICATE OF LOCATION was signed or attested before me on
27 Jan 2020 by Brian Goss
Date Name(s) or Person(s)



Hazel A. White
Signature of Notarial Officer Title (e.g. Notary Public)

My commission expires: _____

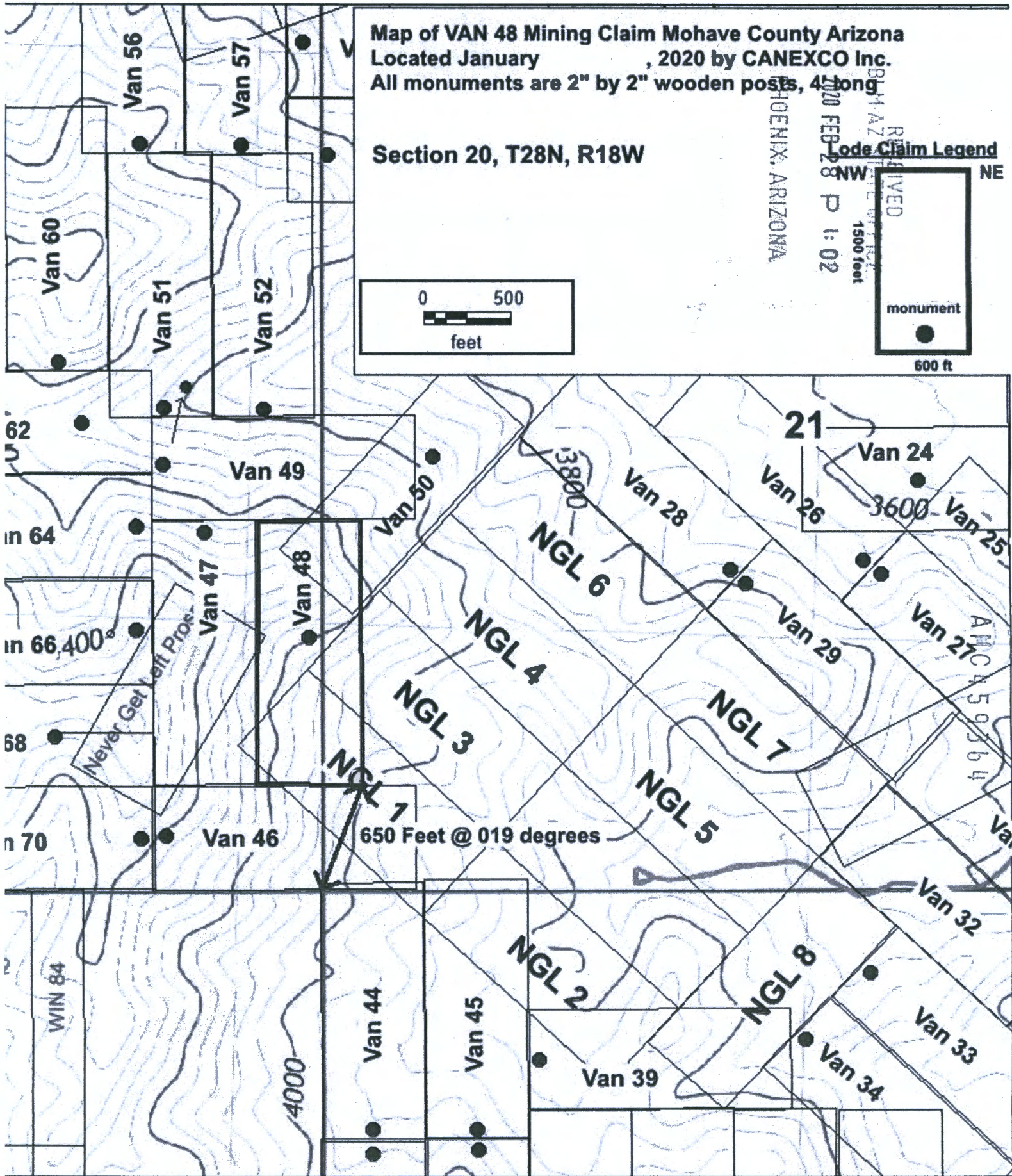
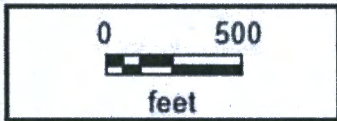

Map of VAN 48 Mining Claim Mohave County Arizona
Located January 1, 2020 by CANEXCO Inc.
All monuments are 2" by 2" wooden posts, 41" long

Section 20, T28N, R18W

PHOENIX, ARIZONA

RECEIVED
BLM-AZ
FEB 28 2020
P 1:02

Code Claim Legend



2

When recorded mail to:

CANEXCO Inc.
3800 N Central Avenue
STE 460, Phoenix AZ, 84047

FEE# 2020006226

OFFICIAL RECORDS
OF MOHAVE COUNTY
KRISTI BLAIR,
COUNTY RECORDER



02/03/2020 04:09 PM Fee: \$30.00

PAGE: 1 of 2

This space for recorder use.

Certificate of Location - Lode Mining Claim

To All Whom it May Concern:

CANEXCO Inc., of 3800 N Central Avenue, STE 460, Phoenix, AZ., Midvale, hereby certifies that it has located the following lode claim in Mohave County, AZ:

Claim name: **VAN 49**
Date of Location: January 17, 2020

This claim is located mainly in the SE ¼ of Section 20 and SW ¼ of Section 21, T28N, R18W, Gila & Salt River Meridian. The general course of the claim is East to West.

To tie this claim to the Public Survey, begin at the SE corner of Section 20, T28N, R18W, Gila & Salt River Meridian. Bear 014 degrees for a distance of 2230 feet to the SE corner of this claim.

Beginning at the SE corner of this claim continuing in a clockwise direction:

- Thence 1500 feet, bearing 270 degrees to the SW corner,
- Thence 600 feet, bearing 0 degrees to the NW corner,
- Thence 1500 feet, bearing 090 degrees to the NE corner,
- Thence 600 feet, bearing 180 degrees to the SE corner, the point of beginning.

This claim covers an amount of surface containing 20.66 acres, more or less. This claim excludes any private lands which may be located within this location description.

The corner posts, centerline end posts, and location monument consist of labeled 2 inch by 2 inch wooden posts, 4 feet high. The location monument lies roughly along the center axis of the claim, 50 feet from the western boundary.

Dated and posted on the ground this 17th day of January 2020.

[Signature]
Agent for Locator

RECEIVED
SEMAZ STATE OFFICE
2020 FEB 28 P 1:02
PHOENIX, ARIZONA

AMC459365

State of Nevada
County of Elko

(Notary Seal)

This CERTIFICATE OF LOCATION was signed or attested before me on
27 Jan 2020 by Brian Goss
Date Name(s) or Person(s)

HAZEL A. WHITE
NOTARY PUBLIC
STATE OF NEVADA
My Commission Expires: 11/15/2022
Certificate No: 18-4273-6

[Signature]
Signature of Notarial Officer
Title (e.g. Notary Public)

My commission expires: _____

Map of VAN 49 Mining Claim Mohave County Arizona
Located January , 2020 by CANEXCO Inc.
All monuments are 2" by 2" wooden posts, 4' long


Section 20, T28N, R18W

PHOENIX, ARIZONA

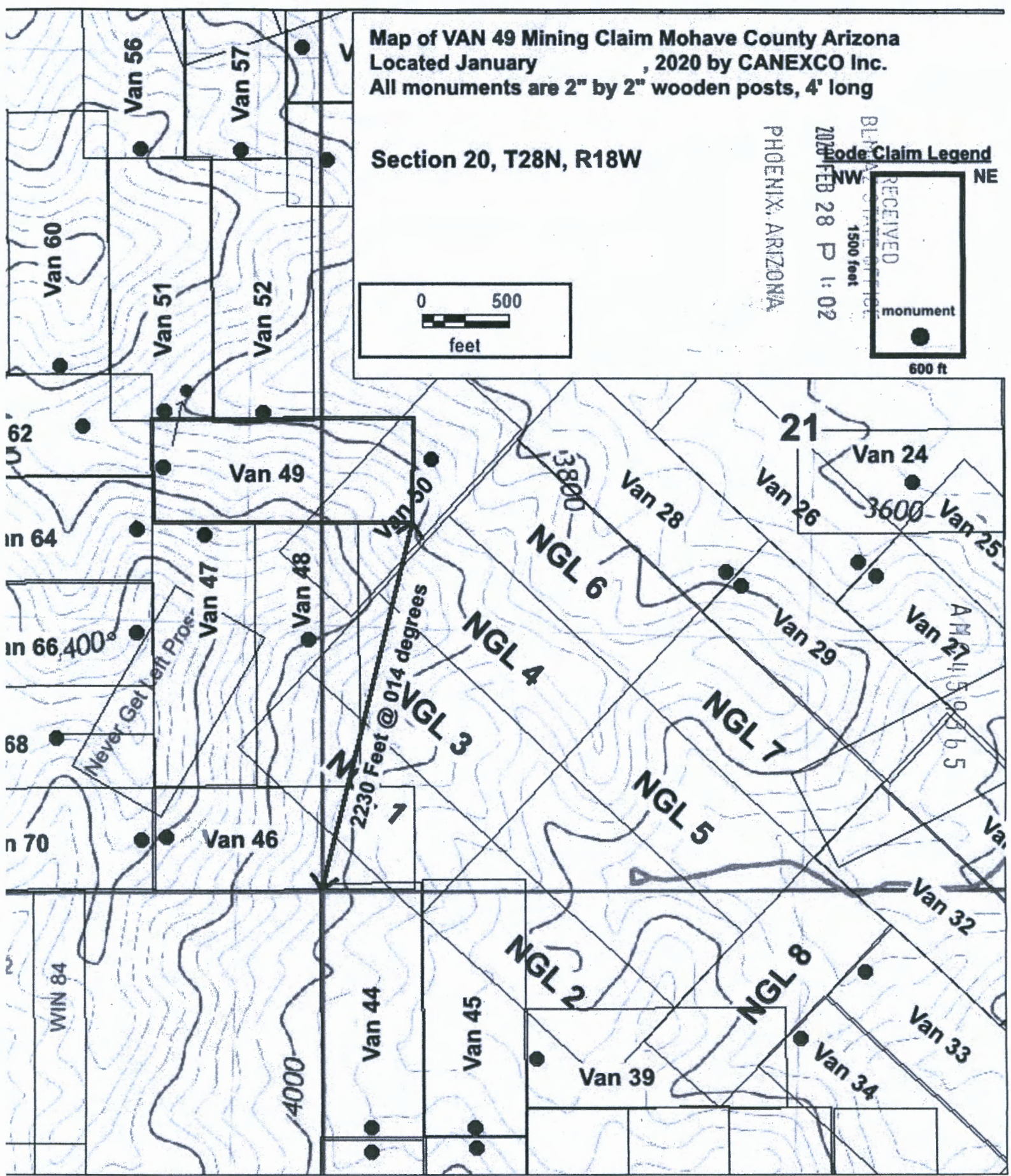
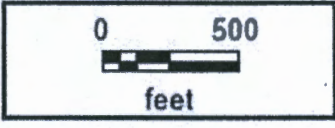
2020 FEB 28 P 1:02

BLM

Code Claim Legend



600 ft



2

When recorded mail to:

CANEXCO Inc.
3800 N Central Avenue
STE 460, Phoenix AZ, 84047

FEE# 2020006227

OFFICIAL RECORDS
OF MOHAVE COUNTY
KRISTI BLAIR,
COUNTY RECORDER



02/03/2020 04:09 PM Fee: \$30.00

This space for recorder use.

PAGE: 1 of 2

Certificate of Location - Lode Mining Claim

To All Whom it May Concern:

CANEXCO Inc., of 3800 N Central Avenue, STE 460, Phoenix, AZ., Midvale, hereby certifies that it has located the following lode claim in Mohave County, AZ:

Claim name: VAN 50

Date of Location: January 19, 2020

This claim is located mainly in the SW $\frac{1}{4}$ of Section 21 T28N, R18W, Gila & Salt River Meridian. The general course of the claim is northeast to southwest.

To tie this claim to the Public Survey, begin at the SW corner of Section 21, T28N, R18W, Gila & Salt River Meridian. Bear 006 degrees for a distance of 1590 feet to the SE corner of this claim.

Beginning at the SE corner of this claim continuing in a clockwise direction:

- Thence 600 feet, bearing 313 degrees to the SW corner,
- Thence 1500 feet, bearing 043 degrees to the NW corner,
- Thence 600 feet, bearing 113 degrees to the NE corner,
- Thence 1500 feet, bearing 203 degrees to the SE corner, the point of beginning.

This claim covers an amount of surface containing 20.66 acres, more or less. This claim excludes any private lands which may be located within this location description.

The corner posts, centerline end posts, and location monument consist of labeled 2 inch by 2 inch wooden posts, 4 feet high. The location monument lies roughly along the center axis of the claim, 490 feet from the northeastern boundary.

Dated and posted on the ground this 19th day of January 2020.

[Signature]
Agent for Locator

RECEIVED
BLM-AZ STATE OFFICE
2020 FEB 28 P 1:08
PHOENIX, ARIZONA

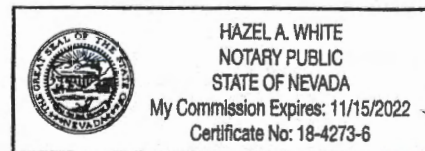
AMC459366

State of Nevada

County of Elko

(Notary Seal)

This CERTIFICATE OF LOCATION was signed or attested before me on
27 Jan 2020 by Brian Goss
Date Name(s) or Person(s)



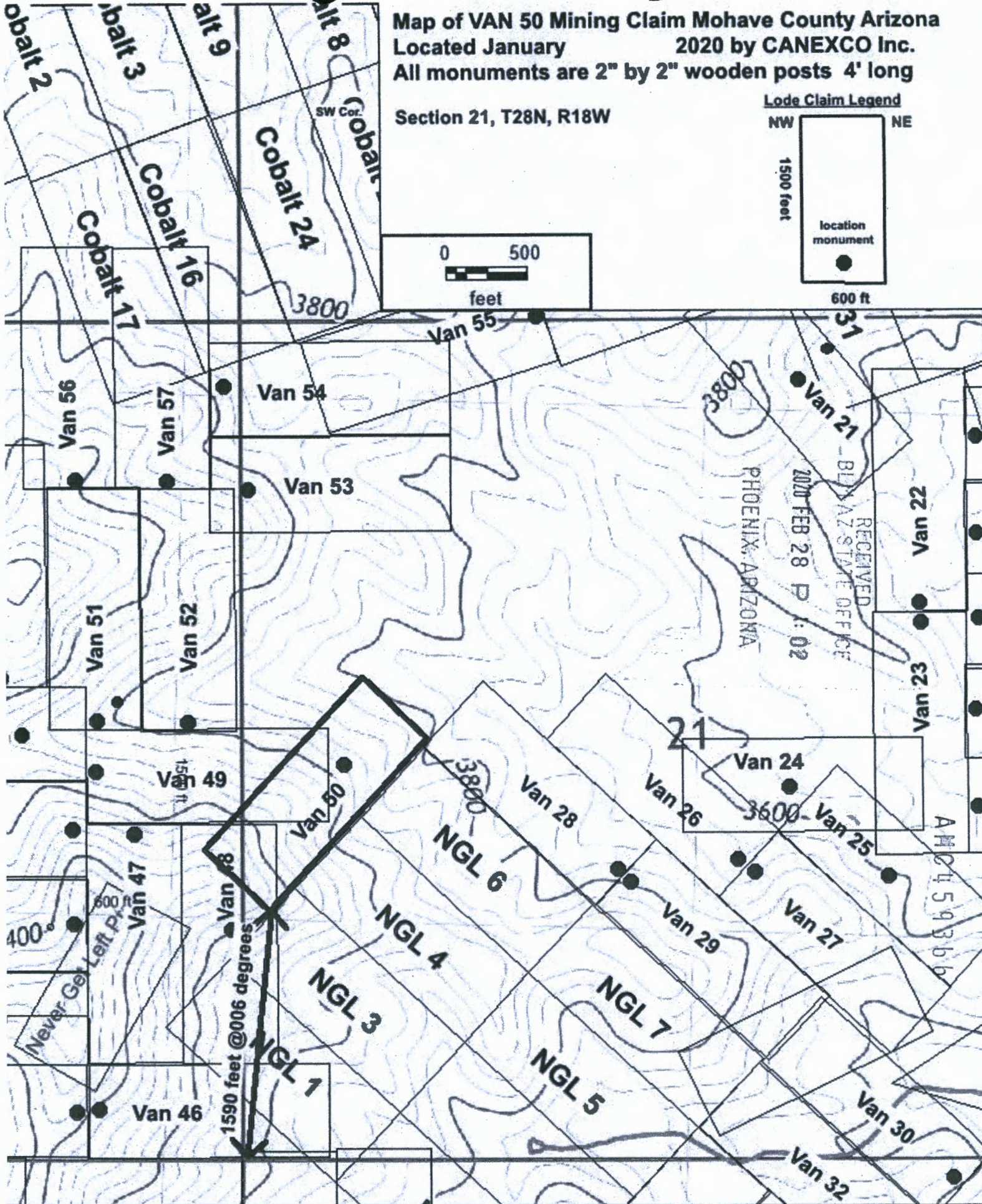

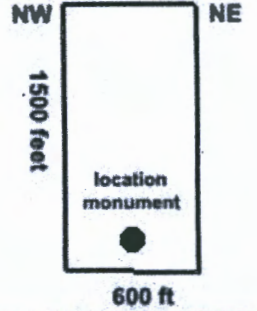
Hazel A. White
Signature of Notarial Officer Title (e.g. Notary Public)

My commission expires: _____

Map of VAN 50 Mining Claim Mohave County Arizona
Located January 2020 by CANEXCO Inc.
All monuments are 2" by 2" wooden posts 4' long

Section 21, T28N, R18W

Lode Claim Legend



2

When recorded mail to:

CANEXCO Inc.
3800 N Central Avenue
STE 460, Phoenix AZ, 84047

FEE# 2020006228

OFFICIAL RECORDS
OF MOHAVE COUNTY
KRISTI BLAIR,
COUNTY RECORDER



02/03/2020 04:09 PM Fee: \$30.00

PAGE: 1 of 2

This space for recorder use.

Certificate of Location - Lode Mining Claim

To All Whom it May Concern:

CANEXCO Inc., of 3800 N Central Avenue, STE 460, Phoenix, AZ., Midvale, hereby certifies that it has located the following lode claim in Mohave County, AZ:

Claim name: VAN 51

Date of Location: January 17, 2020

This claim is located mainly in the NE ¼ of Section 20 T28N, R18W, Gila & Salt River Meridian. The general course of the claim is north to south.

To tie this claim to the Public Survey, begin at the NE corner of Section 20, T28N, R18W, Gila & Salt River Meridian. Bear 211 degrees for a distance of 1230 feet to the NE corner of this claim.

Beginning at the NE corner of this claim continuing in a clockwise direction:

- Thence 1500 feet, bearing 180 degrees to the SE corner,
- Thence 600 feet, bearing 270 degrees to the SW corner,
- Thence 1500 feet, bearing 0 degrees to the NW corner,
- Thence 600 feet, bearing 090 degrees to the NE corner, the point of beginning.

This claim covers an amount of surface containing 20.66 acres, more or less. This claim excludes any private lands which may be located within this location description.

The corner posts, centerline end posts, and location monument consist of labeled 2 inch by 2 inch wooden posts, 4 feet high. The location monument lies roughly along the center axis of the claim, 50 feet from the southern boundary.

Dated and posted on the ground this 17th day of January, 2020.

[Signature]
Agent for Locator

RECEIVED
BLM-AZ STATE OFFICE
2020 FEB 28 P 1:02
PHOENIX, ARIZONA

AMC459367

State of Nevada

(Notary Seal)

County of Elko

This CERTIFICATE OF LOCATION was signed or attested before me on

27 Jan 2020 by Brian Goss

Date

Name(s) or Person(s)



[Signature]

Signature of Notarial Officer

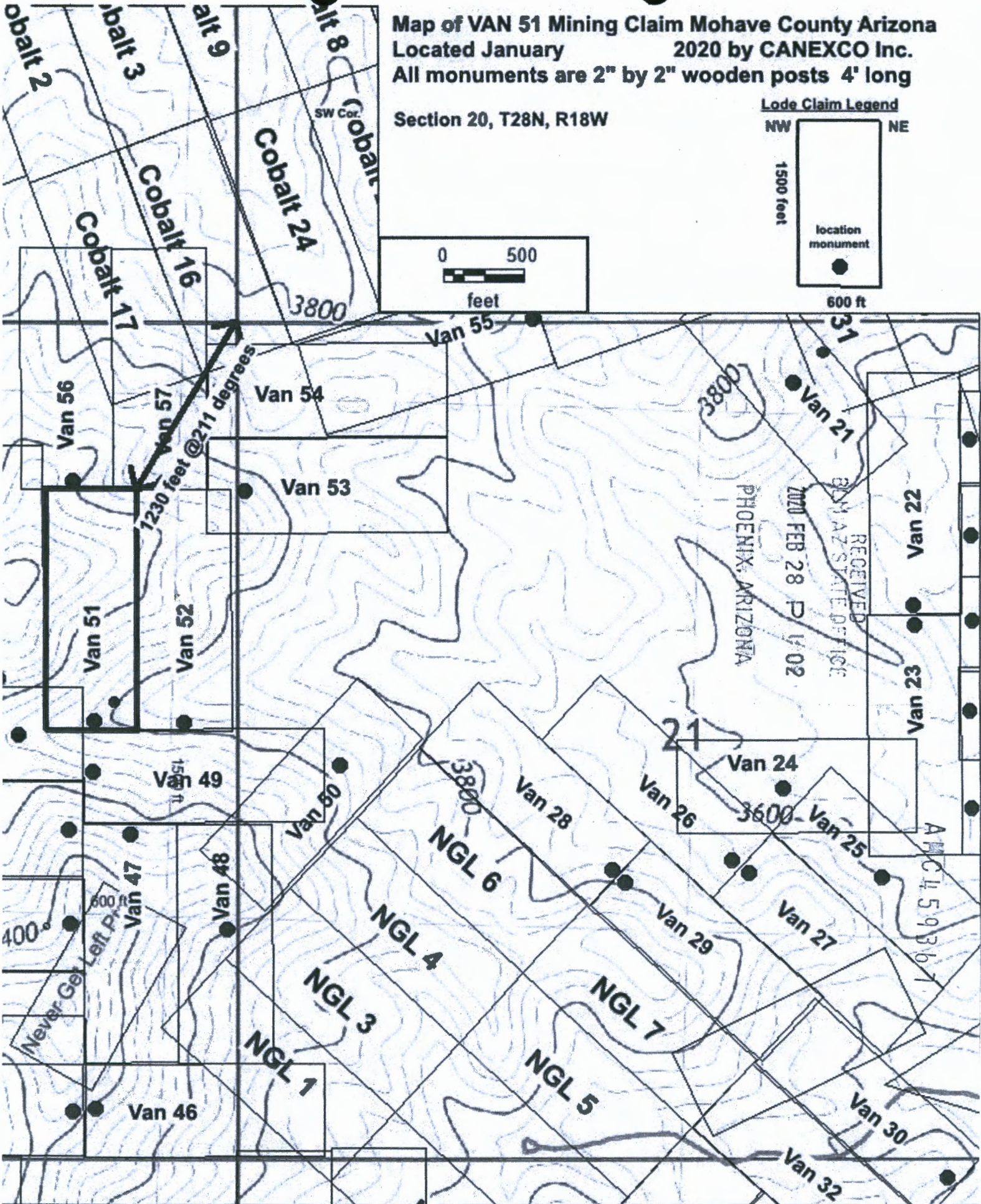

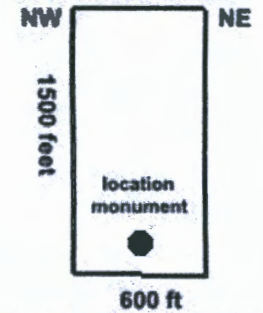
Title (e.g. Notary Public)

My commission expires: _____

**Map of VAN 51 Mining Claim Mohave County Arizona
Located January 2020 by CANEXCO Inc.**

Section 20, T28N, R18W

Lode Claim Legend



2

When recorded mail to:

CANEXCO Inc.
3800 N Central Avenue
STE 460, Phoenix AZ, 84047

FEE# 2020006229

OFFICIAL RECORDS
OF MOHAVE COUNTY
KRISTI BLAIR,
COUNTY RECORDER



02/03/2020 04:09 PM Fee: \$30.00

This space for recorder use.

PAGE: 1 of 2

Certificate of Location - Lode Mining Claim

To All Whom it May Concern:

CANEXCO Inc., of 3800 N Central Avenue, STE 460, Phoenix, AZ., Midvale, hereby certifies that it has located the following lode claim in Mohave County, AZ:

Claim name: **VAN 52**
Date of Location: January 17, 2020

This claim is located mainly in the NE $\frac{1}{4}$ of Section 20 T28N, R18W, Gila & Salt River Meridian. The general course of the claim is north to south.

To tie this claim to the Public Survey, begin at the **NE** corner of **Section 20, T28N, R18W, Gila & Salt River Meridian**. Bear **183 degrees** for a distance of **1060 feet** to the **NE** corner of this claim.

Beginning at the **NE** corner of this claim continuing in a clockwise direction:

- Thence **1500 feet**, bearing **180 degrees** to the **SE** corner,
- Thence **600 feet**, bearing **270 degrees** to the **SW** corner,
- Thence **1500 feet**, bearing **0 degrees** to the **NW** corner,
- Thence **600 feet**, bearing **090 degrees** to the **NE** corner, the point of beginning.

This claim covers an amount of surface containing **20.66 acres**, more or less. This claim excludes any private lands which may be located within this location description.

The corner posts, centerline end posts, and location monument consist of labeled 2 inch by 2 inch wooden posts, 4 feet high. The location monument lies roughly along the center axis of the claim, 50 feet from the southern boundary.

Dated and posted on the ground this 17th day of January 2020.

Agent for Locator

RECEIVED
BLM AZ STATE OFFICE
2020 FEB 28 P 1:02
PHOENIX, ARIZONA


AMC459368

State of Nevada

(Notary Seal)

County of Elko

This **CERTIFICATE OF LOCATION** was signed or attested before me on
27 Jan 2020 by Brian Goss
Date Name(s) or Person(s)



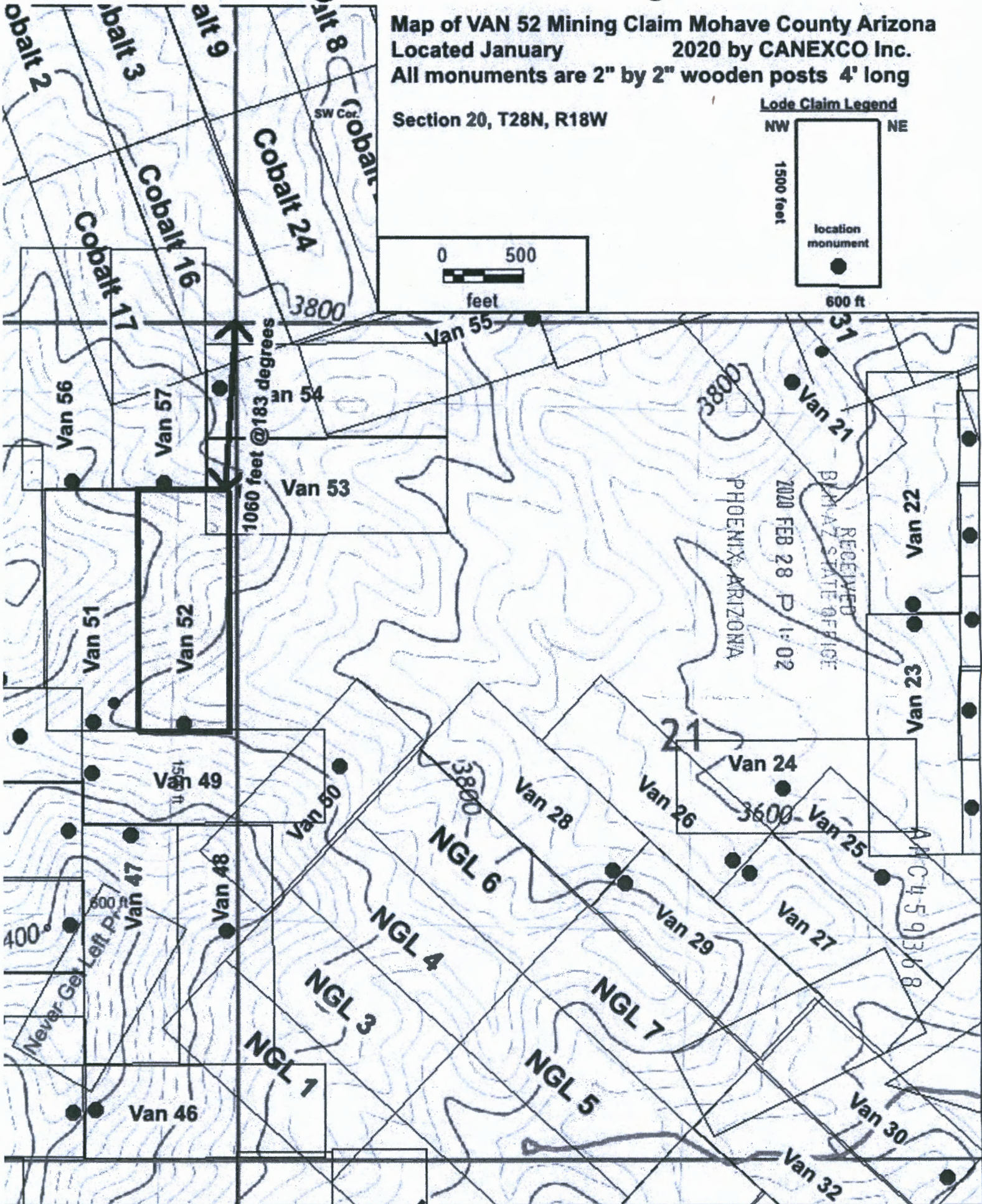
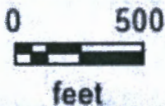
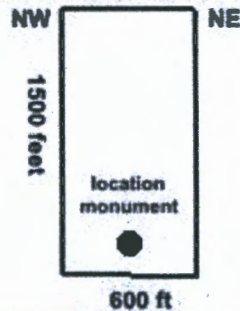
Hazel A. White
Signature of Notarial Officer Title (e.g. Notary Public)

My commission expires: _____

**Map of VAN 52 Mining Claim Mohave County Arizona
 Located January 2020 by CANEXCO Inc.
 All monuments are 2" by 2" wooden posts 4' long**

Section 20, T28N, R18W

Lode Claim Legend



2

When recorded mail to:

CANEXCO Inc.
3800 N Central Avenue
STE 460, Phoenix AZ, 84047

FEE# 2020006230

OFFICIAL RECORDS
OF MOHAVE COUNTY
KRISTI BLAIR,
COUNTY RECORDER



02/03/2020 04:09 PM Fee: \$30.00

PAGE: 1 of 2

This space for recorder use.

Certificate of Location - Lode Mining Claim

To All Whom it May Concern:

CANEXCO Inc., of 3800 N Central Avenue, STE 460, Phoenix, AZ., Midvale, hereby certifies that it has located the following lode claim in Mohave County, AZ:

Claim name: VAN 53

Date of Location: January 18, 2020

This claim is located mainly in the NW $\frac{1}{4}$ of Section 21 T28N, R18W, Gila & Salt River Meridian. The general course of the claim is east to west.

To tie this claim to the Public Survey, begin at the NW corner of Section 21, T28N, R18W, Gila & Salt River Meridian. Bear 196 degrees for a distance of 750 feet to the NW corner of this claim.

Beginning at the NW corner of this claim continuing in a clockwise direction:

- Thence 1500 feet, bearing 090 degrees to the NE corner,
- Thence 600 feet, bearing 180 degrees to the SE corner,
- Thence 1500 feet, bearing 270 degrees to the SW corner,
- Thence 600 feet, bearing 0 degrees to the NW corner, the point of beginning.

This claim covers an amount of surface containing 20.66 acres, more or less. This claim excludes any private lands which may be located within this location description.

The corner posts, centerline end posts, and location monument consist of labeled 2 inch by 2 inch wooden posts, 4 feet high. The location monument lies roughly along the center axis of the claim 250 feet from the western boundary.

Dated and posted on the ground this 18th day of January 2020.

[Signature]
Agent for Locator


RECEIVED
BLM-AZ STATE OFFICE
2020 FEB 28 P 1:02
PHOENIX, ARIZONA

AMC459369

State of Nevada
County of Elko

(Notary Seal)

This CERTIFICATE OF LOCATION was signed or attested before me on
27 Jan 2020 by Brian Goss
Date Name(s) or Person(s)



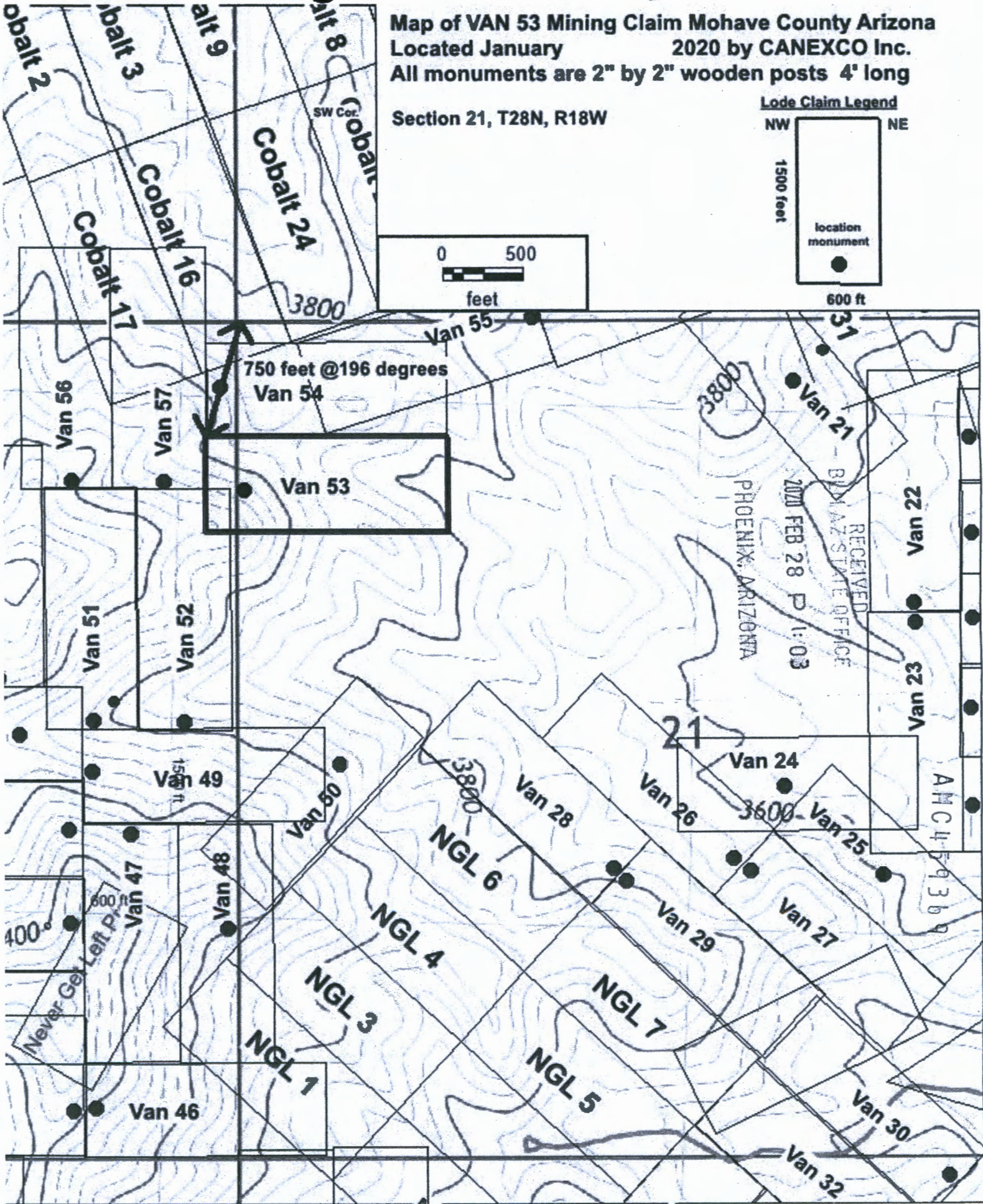

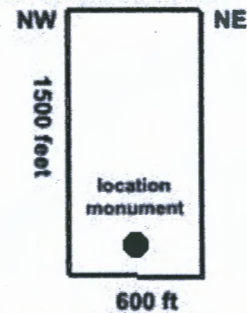
[Signature]
Signature of Notarial Officer
Title (e.g. Notary Public)

My commission expires: _____

**Map of VAN 53 Mining Claim Mohave County Arizona
Located January 2020 by CANEXCO Inc.
All monuments are 2" by 2" wooden posts 4' long**

Section 21, T28N, R18W

Lode Claim Legend



2

When recorded mail to:

CANEXCO Inc.
3800 N Central Avenue
STE 460, Phoenix AZ, 84047

FEE# 2020006231

OFFICIAL RECORDS
OF MOHAVE COUNTY
KRISTI BLAIR,
COUNTY RECORDER



02/03/2020 04:09 PM Fee: \$30.00

PAGE: 1 of 2

This space for recorder use.

Certificate of Location - Lode Mining Claim

To All Whom it May Concern:

CANEXCO Inc., of 3800 N Central Avenue, STE 460, Phoenix, AZ., Midvale, hereby certifies that it has located the following lode claim in Mohave County, AZ:

Claim name: VAN 54
Date of Location: January 18, 2020

This claim is located mainly in the NW $\frac{1}{4}$ of Section 21 T28N, R18W, Gila & Salt River Meridian. The general course of the claim is east to west.

To tie this claim to the Public Survey, begin at the NW corner of Section 21, T28N, R18W, Gila & Salt River Meridian. Bear 238 degrees for a distance of 250 feet to the NW corner of this claim.

Beginning at the NW corner of this claim continuing in a clockwise direction:

- Thence 1500 feet, bearing 090 degrees to the NE corner,
- Thence 600 feet, bearing 180 degrees to the SE corner,
- Thence 1500 feet, bearing 270 degrees to the SW corner,
- Thence 600 feet, bearing 0 degrees to the NW corner, the point of beginning.

This claim covers an amount of surface containing 20.66 acres, more or less. This claim excludes any private lands which may be located within this location description.

The corner posts, centerline end posts, and location monument consist of labeled 2 inch by 2 inch wooden posts, 4 feet high. The location monument lies roughly along the center axis of the claim, 90 feet from the western boundary.

Dated and posted on the ground this 18th day of January, 2020.

[Signature]
Agent for Locator

RECEIVED
BLM-AZ STATE OFFICE
2020 FEB 28 P 1:03
PHOENIX, ARIZONA

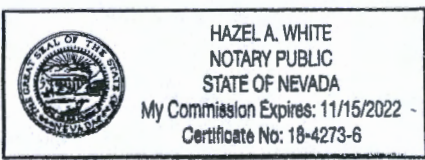
AMC459370

State of Nevada
County of Elko

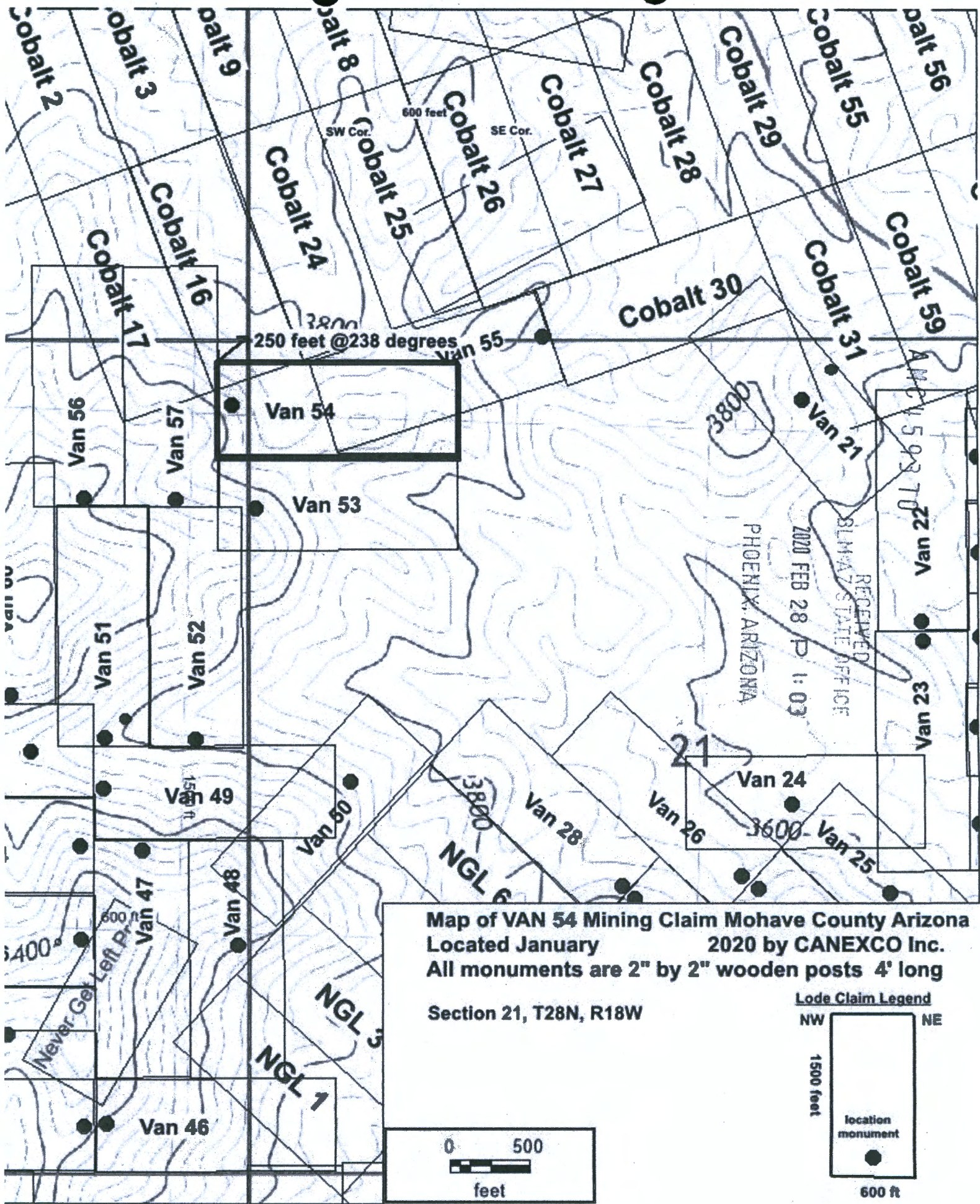
(Notary Seal)

This CERTIFICATE OF LOCATION was signed or attested before me on
27 Jan 2020 by Brian Goss
Date Name(s) or Person(s)

[Signature]
Signature of Notarial Officer
Title (e.g. Notary Public)



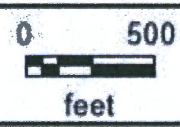
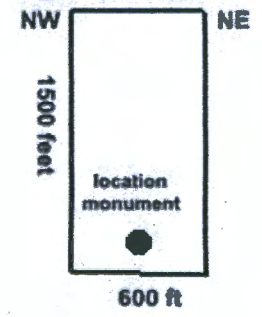
My commission expires: _____



**Map of VAN 54 Mining Claim Mohave County Arizona
 Located January 2020 by CANEXCO Inc.
 All monuments are 2" by 2" wooden posts 4' long**

Section 21, T28N, R18W

Lode Claim Legend



RECEIVED
 SLMAZ STATE OFFICE
 PHOENIX, ARIZONA
 2020 FEB 28 P 1:03

2

When recorded mail to:

CANEXCO Inc.
3800 N Central Avenue
STE 460, Phoenix AZ, 84047

FEE# 2020006232

OFFICIAL RECORDS
OF MOHAVE COUNTY
KRISTI BLAIR,
COUNTY RECORDER



02/03/2020 04:09 PM Fee: \$30.00

PAGE: 1 of 2

This space for recorder use.

Certificate of Location - Lode Mining Claim

To All Whom it May Concern:

CANEXCO Inc., of 3800 N Central Avenue, STE 460, Phoenix, AZ., Midvale, hereby certifies that it has located the following lode claim in Mohave County, AZ:

Claim name: VAN 55

Date of Location: January 18, 2020

This claim is located mainly in the NW 1/4 of Section 21 T28N, R18W, Gila & Salt River Meridian. The general course of the claim is northeast to southwest.

To tie this claim to the Public Survey, begin at the NW corner of Section 21, T28N, R18W, Gila & Salt River Meridian. Bear 109 degrees for a distance of 390 feet to the NW corner of this claim.

Beginning at the NW corner of this claim continuing in a clockwise direction:

- Thence 1500 feet, bearing 073 degrees to the NE corner,
- Thence 600 feet, bearing 163 degrees to the SE corner,
- Thence 1500 feet, bearing 253 degrees to the SW corner,
- Thence 600 feet, bearing 343 degrees to the NW corner, the point of beginning.

This claim covers an amount of surface containing 20.66 acres, more or less. This claim excludes any private lands which may be located within this location description.

The corner posts, centerline end posts, and location monument consist of labeled 2 inch by 2 inch wooden posts, 4 feet high. The location monument lies roughly along the center axis of the claim 40 feet from the northeastern boundary.

Dated and posted on the ground this 18th day of January, 2020.

[Signature]
Agent for Locator

RECEIVED
BLM AZ STATE OFFICE
2020 FEB 28 P 1:01
PHOENIX, ARIZONA

AMC459371

State of Nevada
County of Elko

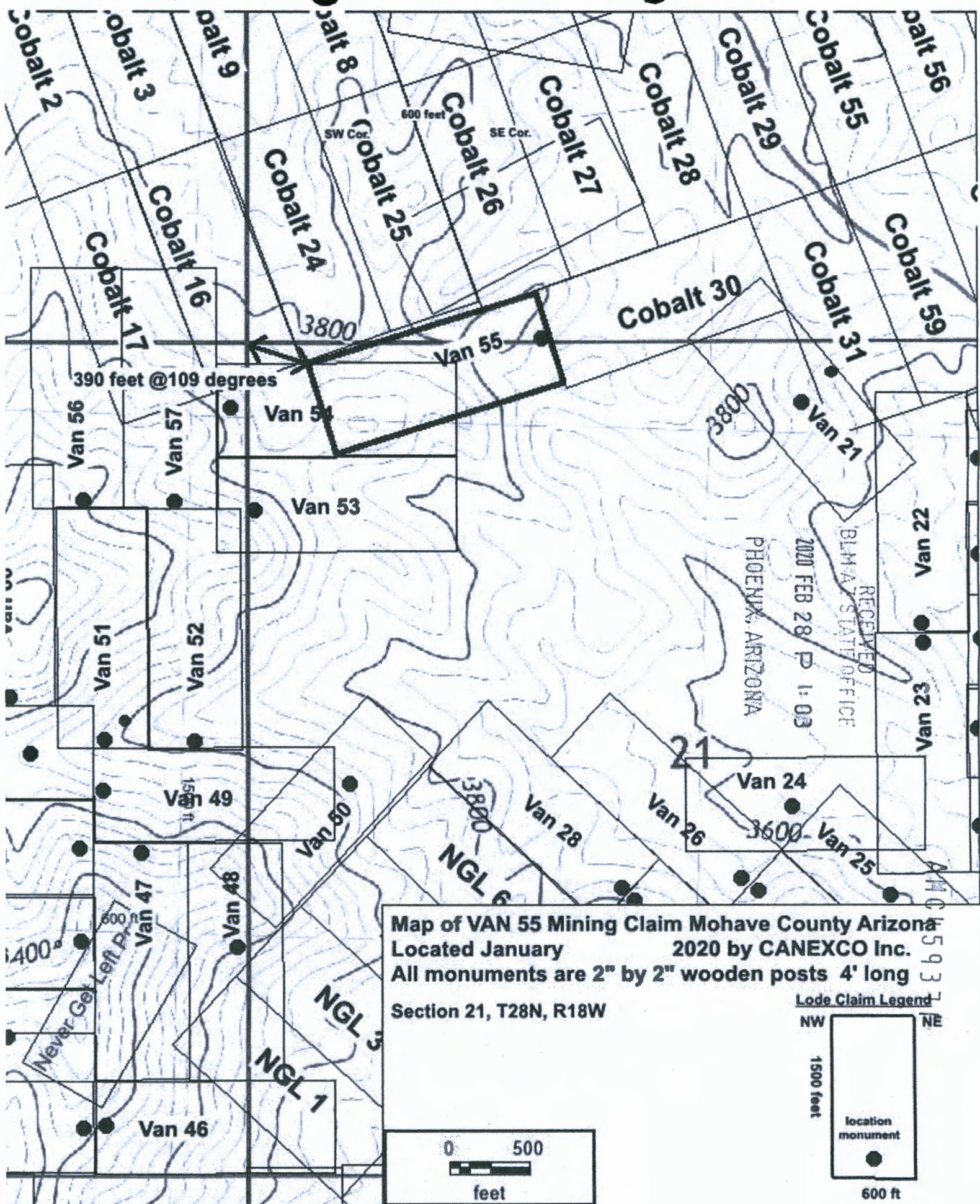
(Notary Seal)

This CERTIFICATE OF LOCATION was signed or attested before me on
27 Jan 2020 by Brian Goss
Date Name(s) or Person(s)

HAZEL A. WHITE
NOTARY PUBLIC
STATE OF NEVADA
My Commission Expires: 11/15/2022
Certificate No: 18-4273-6

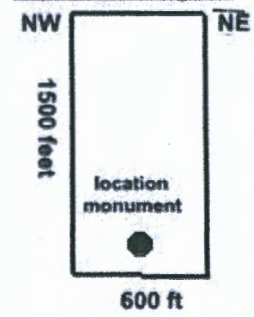
[Signature]
Signature of Notarial Officer
Title (e.g. Notary Public)

My commission expires: _____



Map of VAN 55 Mining Claim Mohave County Arizona
 Located January 2020 by CANEXCO Inc.
 All monuments are 2" by 2" wooden posts 4' long
 Section 21, T28N, R18W

Lode Claim Legend



RECEIVED
 BLM-A STATE OFFICE
 PHOENIX, ARIZONA
 2020 FEB 28 P 1:03

MOH 15937

2

When recorded mail to:

CANEXCO Inc.
3800 N Central Avenue
STE 460, Phoenix AZ, 84047

FEE# 2020006233

OFFICIAL RECORDS
OF MOHAVE COUNTY
KRISTI BLAIR,
COUNTY RECORDER



02/03/2020 04:09 PM Fee: \$30.00

This space for recorder use.

PAGE: 1 of 2

Certificate of Location - Lode Mining Claim

To All Whom it May Concern:

CANEXCO Inc., of 3800 N Central Avenue, STE 460, Phoenix, AZ., Midvale, hereby certifies that it has located the following lode claim in Mohave County, AZ:

Claim name: VAN 56

Date of Location: January 18, 2020

This claim is located mainly in the NE $\frac{1}{4}$ of Section 20 T28N, R18W, Gila & Salt River Meridian. The general course of the claim is north to south.

To tie this claim to the Public Survey, begin at the **NE** corner of Section 20, T28N, R18W, Gila & Salt River Meridian. Bear **289 degrees** for a distance of 1470 feet to the **NW** corner of this claim.

Beginning at the **NW** corner of this claim continuing in a clockwise direction:

- Thence 600 feet, bearing 090 degrees to the **NE** corner,
- Thence 1500 feet, bearing 180 degrees to the **SE** corner,
- Thence 600 feet, bearing 270 degrees to the **SW** corner,
- Thence 1500 feet, bearing 0 degrees to the **NW** corner, the point of beginning.

This claim covers an amount of surface containing **20.66 acres**, more or less. This claim excludes any private lands which may be located within this location description.

The corner posts, centerline end posts, and location monument consist of labeled 2 inch by 2 inch wooden posts, 4 feet high. The location monument lies roughly along the center axis of the claim 50 feet from the southern boundary.

Dated and posted on the ground this 18th day of January, 2020.

[Signature]
Agent for Locator

RECEIVED
BEMAH STATE OFFICE
2020 FEB 28 P 1:03
PHOENIX, ARIZONA

AMC459372

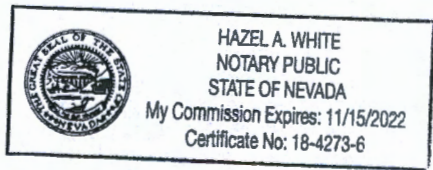
State of Nevada

(Notary Seal)

County of Elko

This CERTIFICATE OF LOCATION was signed or attested before me on

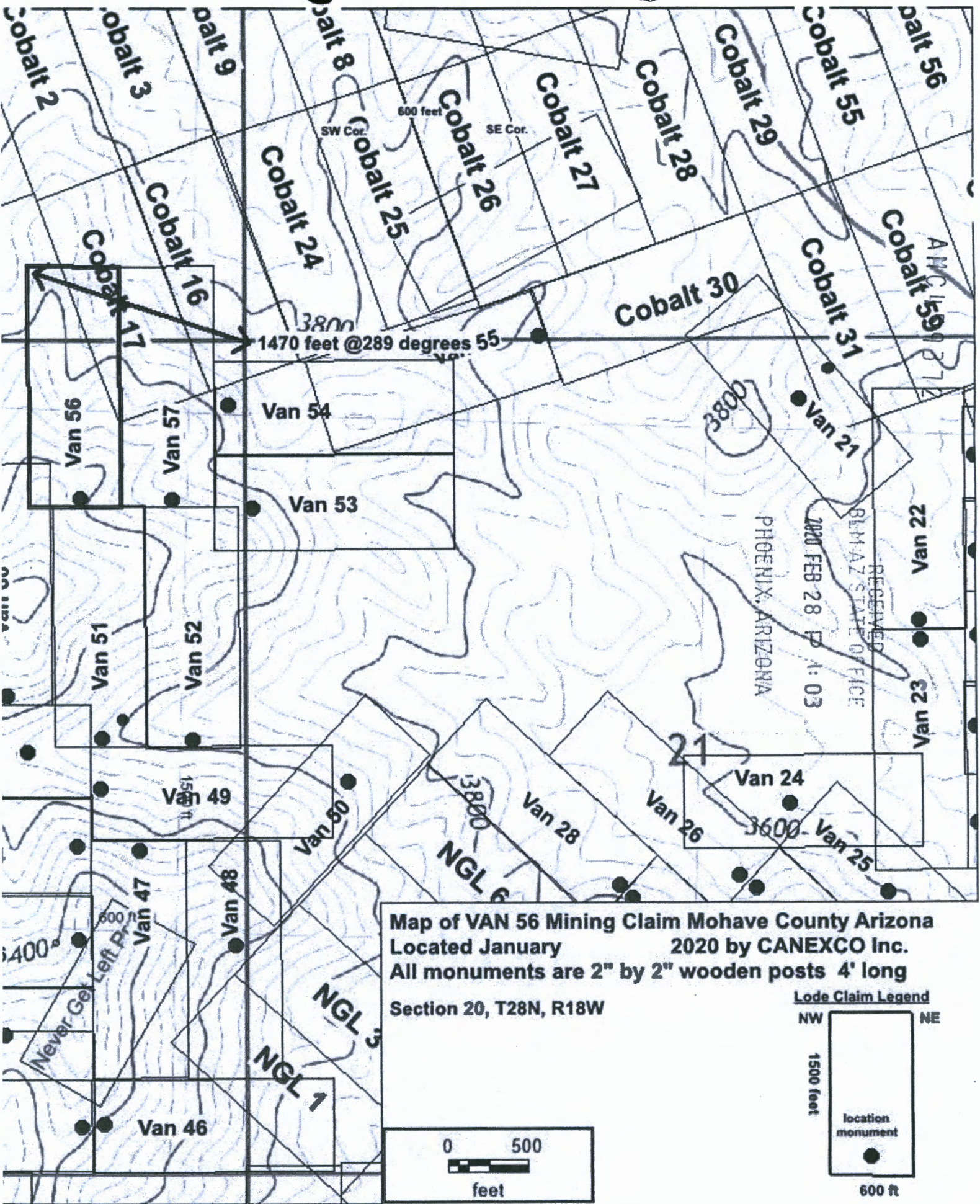
27 Jan 2020 by Brian Goss
Date Name(s) or Person(s)



[Signature]
Signature of Notarial Officer

[Signature]
Title (e.g. Notary Public)

My commission expires: _____



Map of VAN 56 Mining Claim Mohave County Arizona
 Located January 2020 by CANEXCO Inc.
 All monuments are 2" by 2" wooden posts 4' long
 Section 20, T28N, R18W


Lode Claim Legend

NW NE

1500 feet

location monument

600 ft



RECEIVED
 BLM-AZ STATE OFFICE
 PHOENIX, ARIZONA
 2020 FEB 28 10:03

2

When recorded mail to:

CANEXCO Inc.
3800 N Central Avenue
STE 460, Phoenix AZ, 84047

FEE# 2020006234

OFFICIAL RECORDS
OF MOHAVE COUNTY
KRISTI BLAIR,
COUNTY RECORDER



02/03/2020 04:09 PM Fee: \$30.00

This space for recorder use.

PAGE: 1 of 2

Certificate of Location - Lode Mining Claim

To All Whom it May Concern:

CANEXCO Inc., of 3800 N Central Avenue, STE 460, Phoenix, AZ., Midvale, hereby certifies that it has located the following lode claim in Mohave County, AZ:

Claim name: **VAN 57**

Date of Location: January 17, 2020

This claim is located mainly in the NE $\frac{1}{4}$ of Section 20 T28N, R18W, Gila & Salt River Meridian. The general course of the claim is north to south.

To tie this claim to the Public Survey, begin at the NW corner of Section 20, T28N, R18W, Gila & Salt River Meridian. Bear **109 degrees** for a distance of 2400 feet to the NW corner of this claim.

Beginning at the **NW corner** of this claim continuing in a clockwise direction:

- Thence 600 feet, bearing 090 degrees to the **NE corner**,
- Thence 1500 feet, bearing 180 degrees to the **SE corner**,
- Thence 600 feet, bearing 270 degrees to the **SW corner**,
- Thence 1500 feet, bearing 0 degrees to the **NW corner**, the point of beginning.

This claim covers an amount of surface containing **20.66 acres**, more or less. This claim excludes any private lands which may be located within this location description.

The corner posts, centerline end posts, and location monument consist of labeled 2 inch by 2 inch wooden posts, 4 feet high. The location monument lies roughly along the center axis of the claim 50 feet from the southern boundary.

Dated and posted on the ground this 17 day of January, 2020.

[Signature]
Agent for Locator

RECEIVED
BEMAH STATE OFFICE
2020 FEB 28 P 1:03
PHOENIX, ARIZONA

ANC459373

State of Nevada
County of Elko

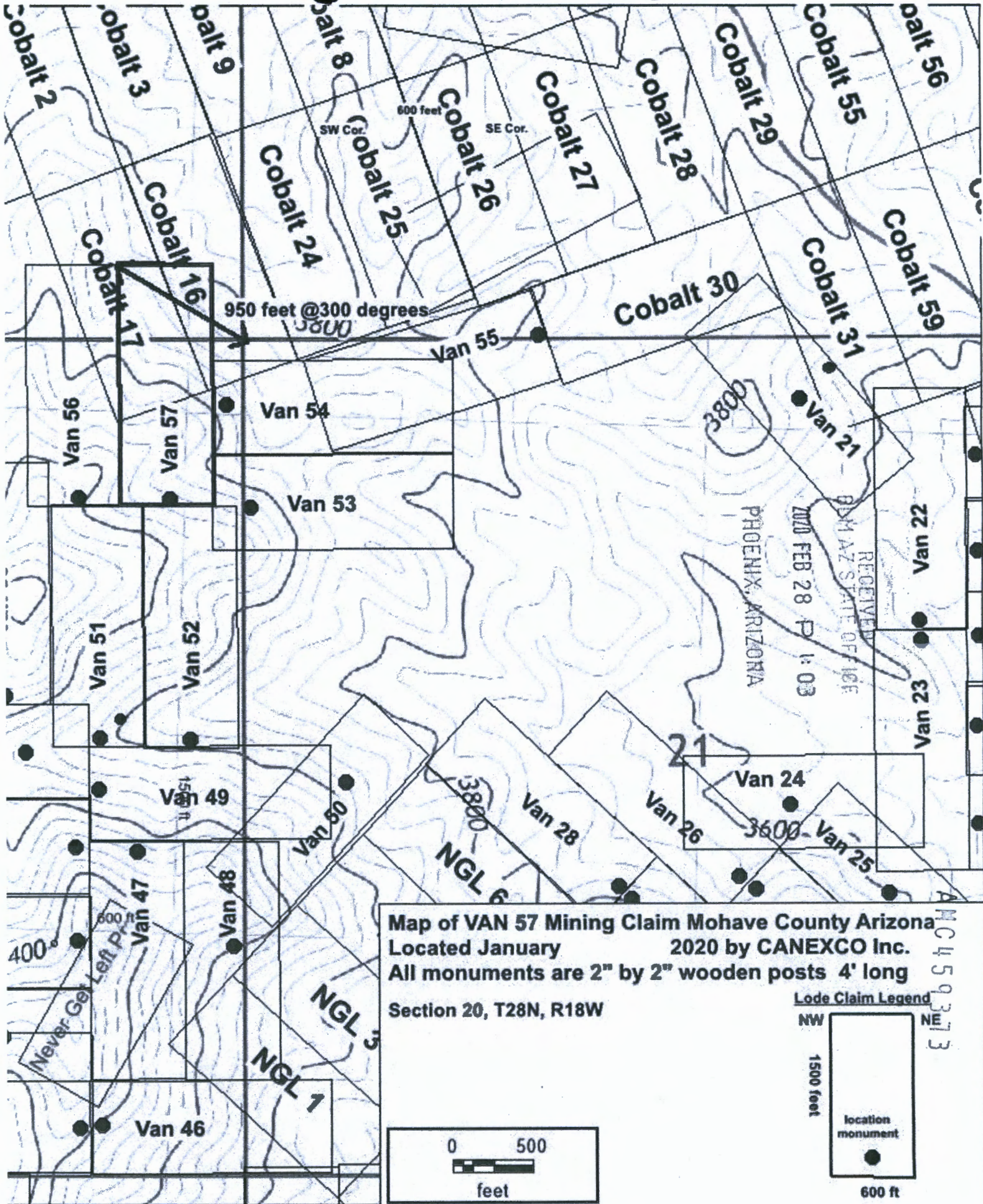
(Notary Seal)

This **CERTIFICATE OF LOCATION** was signed or attested before me on
27 Jan 2020 by Brian Goss
Date Name(s) or Person(s)

HAZEL A. WHITE
NOTARY PUBLIC
STATE OF NEVADA
My Commission Expires: 11/15/2022
Certificate No: 18-4273-6

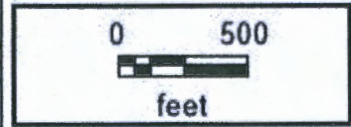
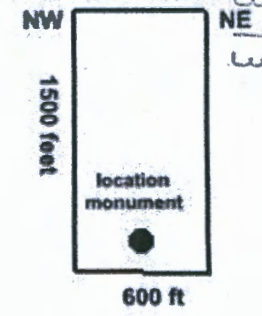
[Signature]
Signature of Notarial Officer
Title (e.g., Notary Public)

My commission expires: _____



Map of VAN 57 Mining Claim Mohave County Arizona
 Located January 2020 by CANEXCO Inc.
 All monuments are 2" by 2" wooden posts 4' long
 Section 20, T28N, R18W

Lode Claim Legend



2

When recorded mail to:

CANEXCO Inc.
3800 N Central Avenue
STE 460, Phoenix AZ, 84047

FEE# 2020006235

OFFICIAL RECORDS
OF MOHAVE COUNTY
KRISTI BLAIR,
COUNTY RECORDER



02/03/2020 04:09 PM Fee: \$30.00

PAGE: 1 of 2

This space for recorder use.

Certificate of Location - Lode Mining Claim

To All Whom it May Concern:

CANEXCO Inc., of 3800 N Central Avenue, STE 460, Phoenix, AZ., Midvale, hereby certifies that it has located the following lode claim in Mohave County, AZ:

Claim name: VAN 58

Date of Location: January 17, 2020

This claim is located mainly in the NW $\frac{1}{4}$ of Section 20 T28N, R18W, Gila & Salt River Meridian. The general course of the claim is north to south.

To tie this claim to the Public Survey, begin at the NW corner of Section 20, T28N, R18W, Gila & Salt River Meridian. Bear 109 degrees for a distance of 2400 feet to the NW corner of this claim.

Beginning at the NW corner of this claim continuing in a clockwise direction:

- Thence 600 feet, bearing 090 degrees to the NE corner,
- Thence 1500 feet, bearing 180 degrees to the SE corner,
- Thence 600 feet, bearing 270 degrees to the SW corner,
- Thence 1500 feet, bearing 0 degrees to the NW corner, the point of beginning.

This claim covers an amount of surface containing 20.66 acres, more or less. This claim excludes any private lands which may be located within this location description.

The corner posts, centerline end posts, and location monument consist of labeled 2 inch by 2 inch wooden posts, 4 feet high. The location monument lies roughly along the center axis of the claim 50 feet from the southern boundary.

Dated and posted on the ground this 17th day of January, 2020.

[Signature]
Agent for Locator

RECEIVED
BLM-AZ STATE OFFICE
2020 FEB 28 P 1:04
PHOENIX, ARIZONA

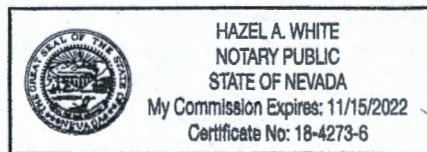
AHC459374

State of Nevada

County of Elko

(Notary Seal)

This CERTIFICATE OF LOCATION was signed or attested before me on
27 Jan 2020 by Brian Goss
Date Name(s) or Person(s)



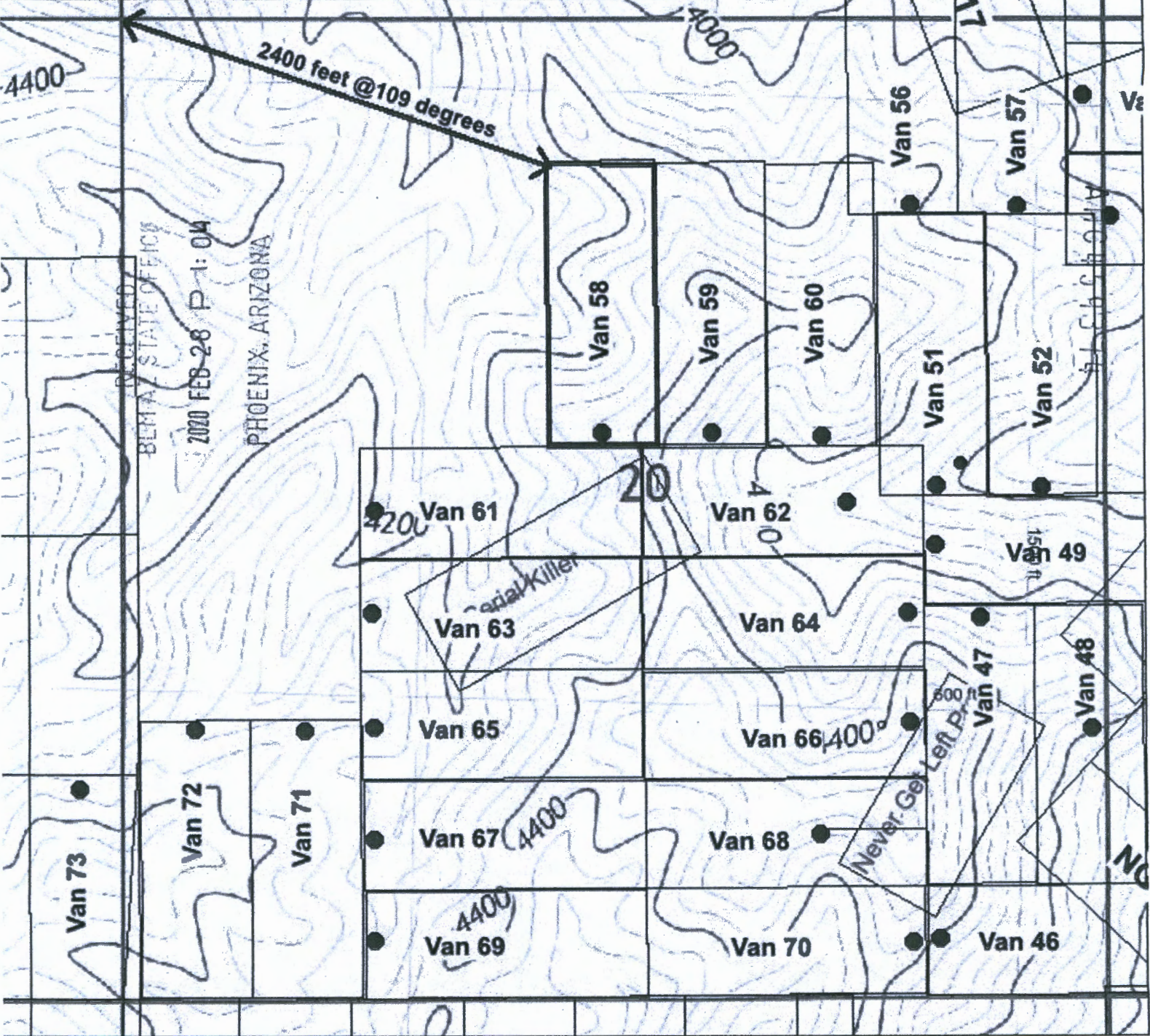
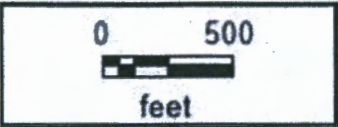
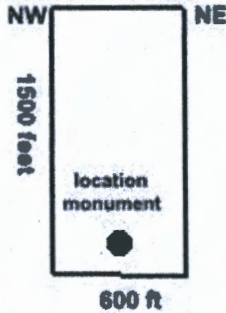
Hazel A. White
Signature of Notarial Officer Title (e.g. Notary Public)

My commission expires: _____

**Map of VAN 58 Mining Claim Mohave County Arizona
Located January 2020 by CANEXCO Inc.**

Section 20, T28N, R18W

Lode Claim Legend



2

When recorded mail to:

CANEXCO Inc.
3800 N Central Avenue
STE 460, Phoenix AZ, 84047

FEE# 2020006236

OFFICIAL RECORDS
OF MOHAVE COUNTY
KRISTI BLAIR,
COUNTY RECORDER



02/03/2020 04:09 PM Fee: \$30.00

This space for recorder use.

PAGE: 1 of 2

Certificate of Location - Lode Mining Claim

To All Whom it May Concern:

CANEXCO Inc., of 3800 N Central Avenue, STE 460, Phoenix, AZ., Midvale, hereby certifies that it has located the following lode claim in Mohave County, AZ:

Claim name: VAN 59
Date of Location: January 18, 2020

This claim is located mainly in the NE 1/4 of Section 20 T28N, R18W, Gila & Salt River Meridian. The general course of the claim is north to south.

To tie this claim to the Public Survey, begin at the **NE** corner of Section 20, T28N, R18W, Gila & Salt River Meridian: Bear **252** degrees for a distance of 2560 feet to the **NW** corner of this claim.

Beginning at the **NW** corner of this claim continuing in a clockwise direction:

- Thence 600 feet, bearing 090 degrees to the **NE** corner,
- Thence 1500 feet, bearing 180 degrees to the **SE** corner,
- Thence 600 feet, bearing 270 degrees to the **SW** corner,
- Thence 1500 feet, bearing 0 degrees to the **NW** corner, the point of beginning.

This claim covers an amount of surface containing **20.66** acres, more or less. This claim excludes any private lands which may be located within this location description.

The corner posts, centerline end posts, and location monument consist of labeled 2 inch by 2 inch wooden posts, 4 feet high. The location monument lies roughly along the center axis of the claim 50 feet from the southern boundary.

Dated and posted on the ground this 18th day of January 2020.

[Signature]
Agent for Locator

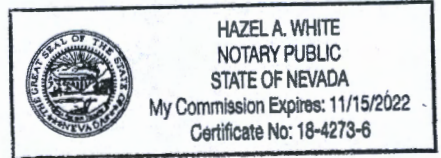
RECEIVED
AZ STATE OFFICE
2020 FEB 28 P 1:04
PHOENIX, ARIZONA

AMC459375

State of Nevada
County of Elko

(Notary Seal)

This CERTIFICATE OF LOCATION was signed or attested before me on
27 Jan 2020 by Brian Goss
Date Name(s) or Person(s)

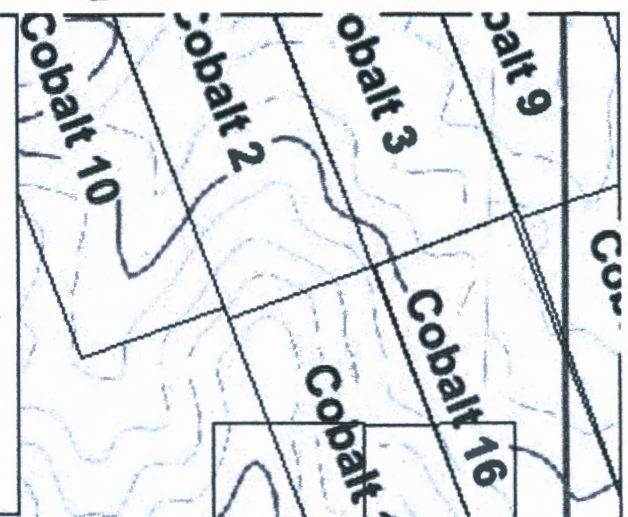
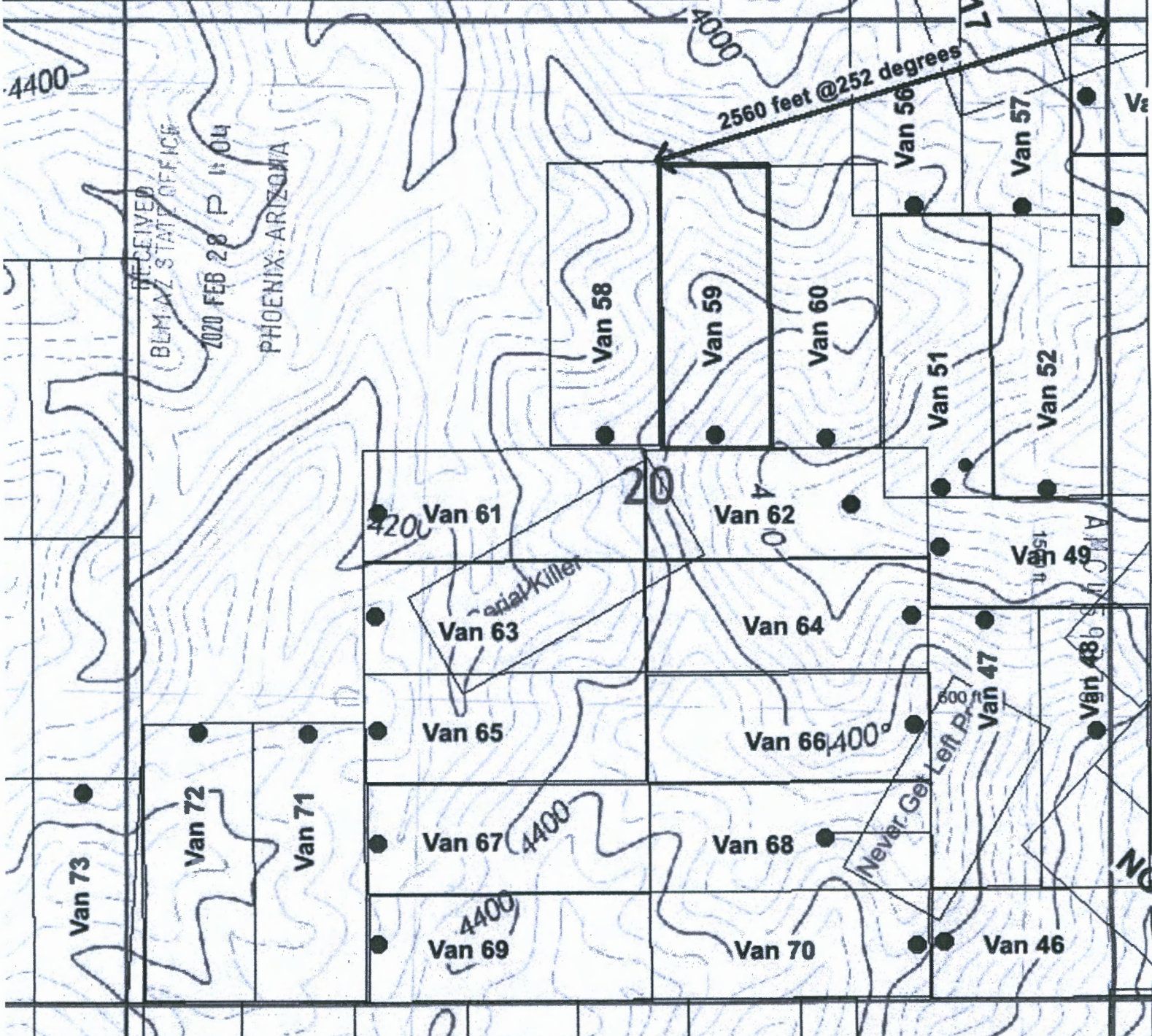
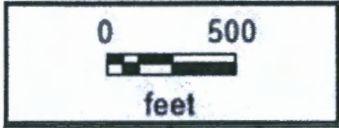



[Signature]
Signature of Notarial Officer
[Signature]
Title (e.g. Notary Public)

My commission expires: _____

Map of VAN 59 Mining Claim Mohave County Arizona
Located January 2020 by CANEXCO Inc.
All monuments are 2" by 2" wooden posts 4' long
Section 20, T28N, R18W

Lode Claim Legend



RECEIVED
 BLM-AZ STATE OFFICE
 2020 FEB 28 P 11:04
 PHOENIX, ARIZONA

Special Killer

Never Get Left Behind

Van 72

Van 71

Van 73

Van 67

Van 68

Van 69

Van 70

Van 65

Van 66

Van 63

Van 64

Van 61

Van 62

Van 58

Van 59

Van 60

Van 51

Van 52

Van 56

Van 57

Cobalt 17

Cobalt 16

Cobalt 10

Cobalt 2

Cobalt 3

Cobalt 9

4400

4000

20

4200

4000

4400

4400

Van 49

Van 48

Van 47

Van 46

Van 46

NG

2

When recorded mail to:

CANEXCO Inc.
3800 N Central Avenue
STE 460, Phoenix AZ, 84047

FEE# 2020006237

OFFICIAL RECORDS
OF MOHAVE COUNTY
KRISTI BLAIR,
COUNTY RECORDER



02/03/2020 04:09 PM Fee: \$30.00

PAGE: 1 of 2

This space for recorder use.

Certificate of Location - Lode Mining Claim

To All Whom it May Concern:

CANEXCO Inc., of 3800 N Central Avenue, STE 460, Phoenix, AZ., Midvale, hereby certifies that it has located the following lode claim in Mohave County, AZ:

Claim name: **VAN 60**

Date of Location: January 18, 2020

This claim is located mainly in the NE 1/4 of Section 20 T28N, R18W, Gila & Salt River Meridian. The general course of the claim is north to south.

To tie this claim to the Public Survey, begin at the **NE** corner of **Section 20, T28N, R18W, Gila & Salt River Meridian**. Bear **247 degrees** for a distance of **2000 feet** to the **NW** corner of this claim.

Beginning at the **NW** corner of this claim continuing in a clockwise direction:

- Thence **600 feet**, bearing **090 degrees** to the **NE** corner,
- Thence **1500 feet**, bearing **180 degrees** to the **SE** corner,
- Thence **600 feet**, bearing **270 degrees** to the **SW** corner,
- Thence **1500 feet**, bearing **0 degrees** to the **NW** corner, the point of beginning.

This claim covers an amount of surface containing **20.66 acres**, more or less. This claim excludes any private lands which may be located within this location description.

The corner posts, centerline end posts, and location monument consist of labeled 2 inch by 2 inch wooden posts, 4 feet high. The location monument lies roughly along the center axis of the claim 50 feet from the southern boundary.

Dated and posted on the ground this 18th day of January, 2020.

Agent for Locator

RECEIVED
BLM-AZ STATE OFFICE
2020 FEB 28 P 1:04
PHOENIX, ARIZONA

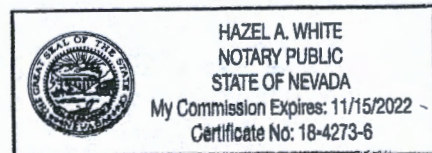
AMC459376

State of Nevada

County of Elko

(Notary Seal)

This **CERTIFICATE OF LOCATION** was signed or attested before me on
27 Jan 2020 by Brian Goss
Date Name(s) or Person(s)



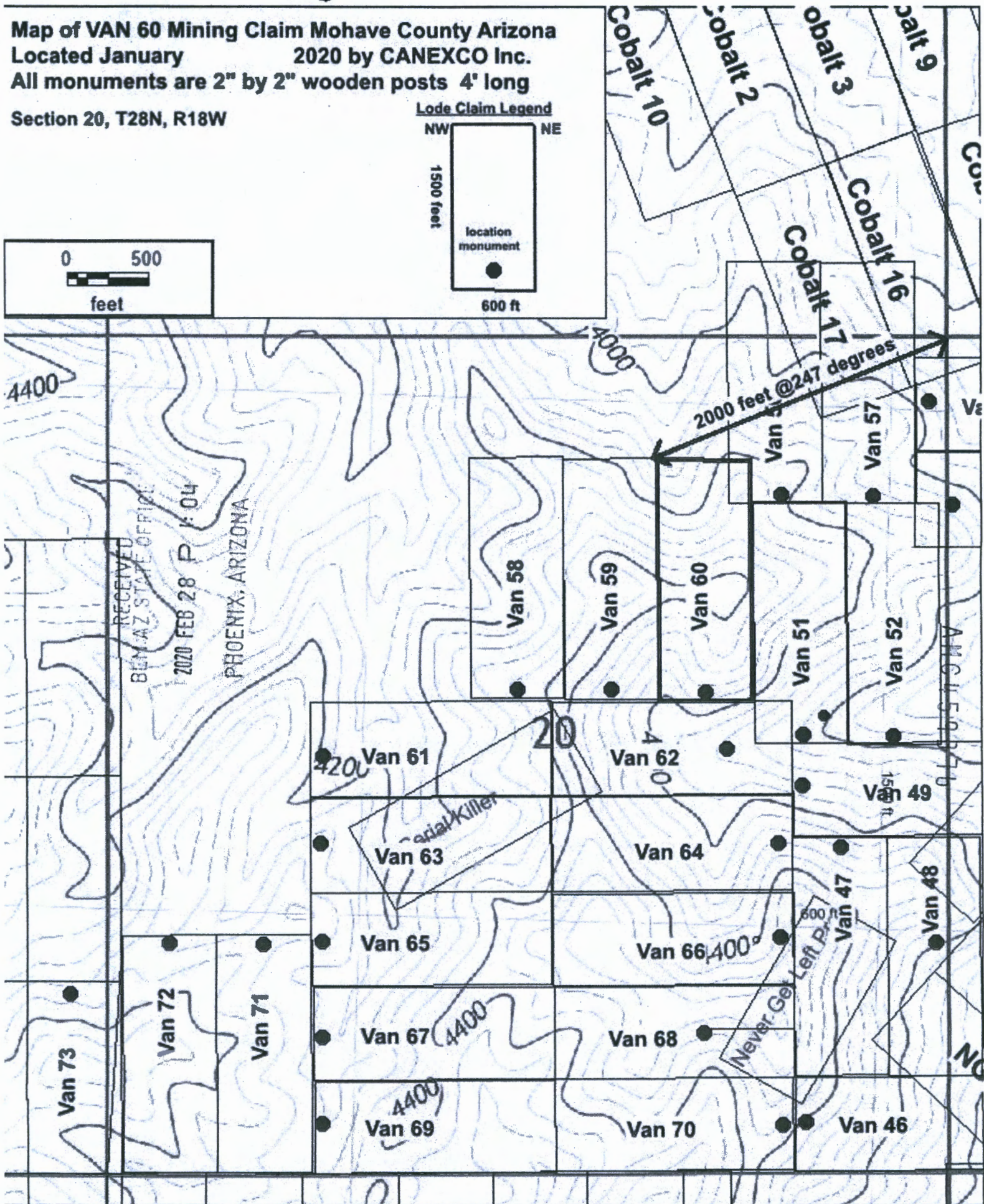
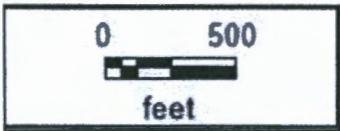
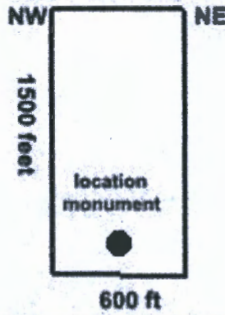
Hazel A. White
Signature of Notarial Officer Title (e.g. Notary Public)

My commission expires: _____

Map of VAN 60 Mining Claim Mohave County Arizona
Located January 2020 by CANEXCO Inc.
All monuments are 2" by 2" wooden posts 4' long

Section 20, T28N, R18W

Lode Claim Legend



2

When recorded mail to:

CANEXCO Inc.
3800 N Central Avenue
STE 460, Phoenix AZ, 84047

FEE# 2020006238

OFFICIAL RECORDS
OF MOHAVE COUNTY
KRISTI BLAIR,
COUNTY RECORDER



02/03/2020 04:09 PM Fee: \$30.00

PAGE: 1 of 2

This space for recorder use.

Certificate of Location - Lode Mining Claim

To All Whom it May Concern:

CANEXCO Inc., of 3800 N Central Avenue, STE 460, Phoenix, AZ., Midvale, hereby certifies that it has located the following lode claim in Mohave County, AZ:

Claim name: VAN 61

Date of Location: January 17, 2020

This claim is located mainly in the NW $\frac{1}{4}$ of Section 20 T28N, R18W, Gila & Salt River Meridian. The general course of the claim is east to west.

To tie this claim to the Public Survey, begin at the **NW** corner of Section 20, T28N, R18W, Gila & Salt River Meridian. Bear **152 degrees** for a distance of 2630 feet to the **NW** corner of this claim.

Beginning at the **NW** corner of this claim continuing in a clockwise direction:

- Thence 1500 feet, bearing 090 degrees to the **NE** corner,
- Thence 600 feet, bearing 180 degrees to the **SE** corner,
- Thence 1500 feet, bearing 270 degrees to the **SW** corner,
- Thence 600 feet, bearing 0 degrees to the **NW** corner, the point of beginning.

This claim covers an amount of surface containing **20.66 acres**, more or less. This claim excludes any private lands which may be located within this location description.

The corner posts, centerline end posts, and location monument consist of labeled 2 inch by 2 inch wooden posts, 4 feet high. The location monument lies roughly along the center axis of the claim 60 feet from the western boundary.

Dated and posted on the ground this 17th day of January, 2020.

Agent for Locator

RECEIVED
BEMAZ STATE OFFICE
2020 FEB 28 P 1:04
PHOENIX, ARIZONA

AMC459377

State of Nevada
County of Elko

(Notary Seal)

This CERTIFICATE OF LOCATION was signed or attested before me on
27 Jan 2020 by Brian Goss
Date Name(s) or Person(s)

HAZEL A. WHITE
NOTARY PUBLIC
STATE OF NEVADA
My Commission Expires: 11/15/2022
Certificate No: 18-4273-6

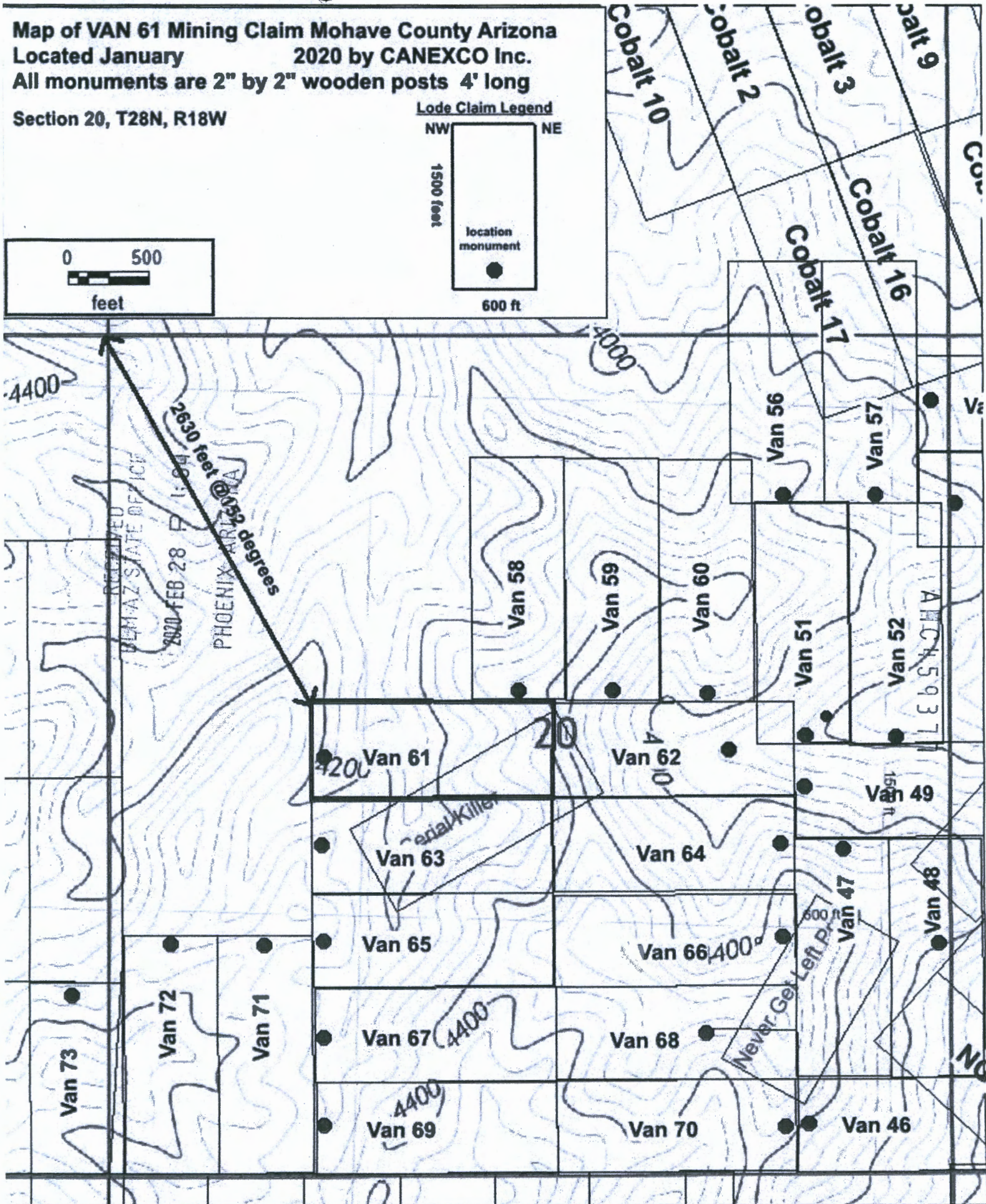
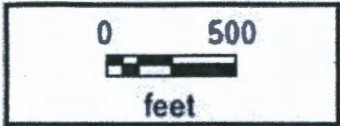

Hpl A. White
Signature of Notarial Officer Title (e.g. Notary Public)

My commission expires: _____

Map of VAN 61 Mining Claim Mohave County Arizona
Located January 2020 by CANEXCO Inc.
All monuments are 2" by 2" wooden posts 4' long

Section 20, T28N, R18W

Lode Claim Legend



2

When recorded mail to:

CANEXCO Inc.
3800 N Central Avenue
STE 460, Phoenix AZ, 84047

FEE# 2020006239

OFFICIAL RECORDS
OF MOHAVE COUNTY
KRISTI BLAIR,
COUNTY RECORDER



02/03/2020 04:09 PM Fee: \$30.00

PAGE: 1 of 2

This space for recorder use.

Certificate of Location - Lode Mining Claim

To All Whom it May Concern:

CANEXCO Inc., of 3800 N Central Avenue, STE 460, Phoenix, AZ., Midvale, hereby certifies that it has located the following lode claim in Mohave County, AZ:

Claim name: VAN 62

Date of Location: January 18, 2020

This claim is located mainly in the NE 1/4 of Section 20 T28N, R18W, Gila & Salt River Meridian. The general course of the claim is east to west.

To tie this claim to the Public Survey, begin at the NE corner of Section 20, T28N, R18W, Gila & Salt River Meridian. Bear 228 degrees for a distance of 3400 feet to the NW corner of this claim.

Beginning at the NW corner of this claim continuing in a clockwise direction:

- Thence 1500 feet, bearing 090 degrees to the NE corner,
- Thence 600 feet, bearing 180 degrees to the SE corner,
- Thence 1500 feet, bearing 270 degrees to the SW corner,
- Thence 600 feet, bearing 0 degrees to the NW corner, the point of beginning.

This claim covers an amount of surface containing 20.66 acres, more or less. This claim excludes any private lands which may be located within this location description.

The corner posts, centerline end posts, and location monument consist of labeled 2 inch by 2 inch wooden posts, 4 feet high. The location monument lies roughly along the center axis of the claim 410 feet from the eastern boundary.

Dated and posted on the ground this 18th day of January 2020.

[Signature]
Agent for Locator

RECEIVED
PHOENIX, ARIZONA
2020 FEB 28 P 1:04
AZ STATE OFFICE

AMC459378

State of Nevada
County of Elko

(Notary Seal)

This CERTIFICATE OF LOCATION was signed or attested before me on
27 Jan 2020 by Brian Goss
Date Name(s) or Person(s)



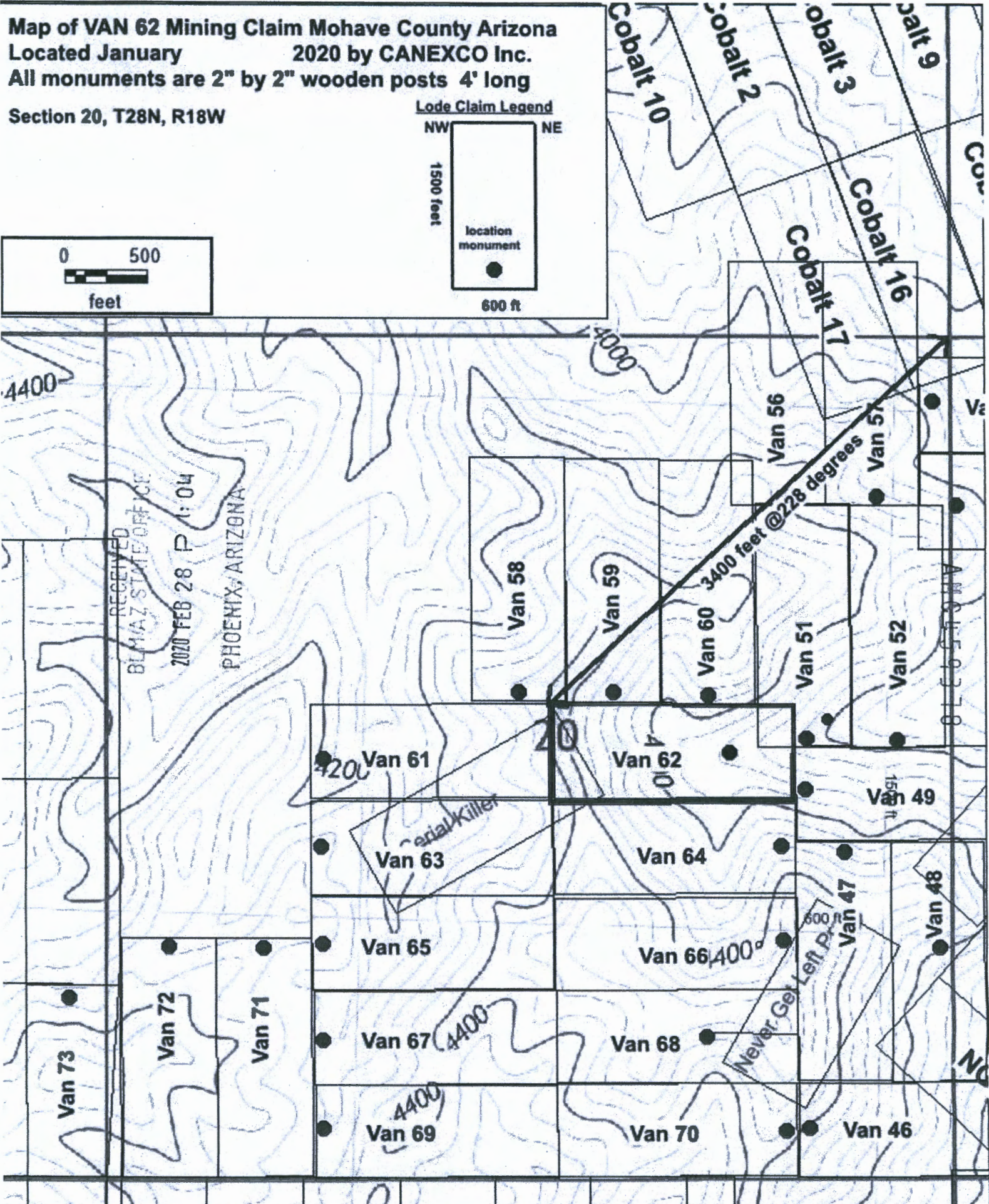
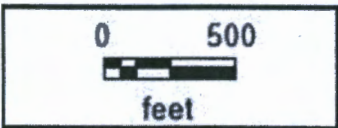
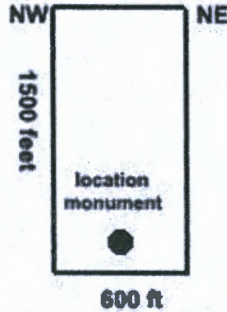
[Signature]
Signature of Notarial Officer
Title (e.g. Notary Public)

My commission expires: _____

Map of VAN 62 Mining Claim Mohave County Arizona
Located January 2020 by CANEXCO Inc.
All monuments are 2" by 2" wooden posts 4' long

Section 20, T28N, R18W

Lode Claim Legend



2

When recorded mail to:

CANEXCO Inc.
3800 N Central Avenue
STE 460, Phoenix AZ, 84047

FEE# 2020006240

OFFICIAL RECORDS
OF MOHAVE COUNTY
KRISTI BLAIR,
COUNTY RECORDER



02/03/2020 04:09 PM Fee: \$30.00

This space for recorder use.

PAGE: 1 of 2

Certificate of Location - Lode Mining Claim

To All Whom it May Concern:

CANEXCO Inc., of 3800 N Central Avenue, STE 460, Phoenix, AZ., Midvale, hereby certifies that it has located the following lode claim in Mohave County, AZ:

Claim name: VAN 63

Date of Location: January 17, 2020

This claim is located mainly in the SW 1/4 of Section 20 T28N, R18W, Gila & Salt River Meridian. The general course of the claim is east to west.

To tie this claim to the Public Survey, begin at the **SW** corner of Section 20, T28N, R18W, Gila & Salt River Meridian. Bear **028 degrees** for a distance of 2720 feet to the **NW** corner of this claim.

Beginning at the **NW** corner of this claim continuing in a clockwise direction:

- Thence 1500 feet, bearing 090 degrees to the **NE** corner,
- Thence 600 feet, bearing 180 degrees to the **SE** corner,
- Thence 1500 feet, bearing 270 degrees to the **SW** corner,
- Thence 600 feet, bearing 0 degrees to the **NW** corner, the point of beginning.

This claim covers an amount of surface containing **20.66 acres**, more or less. This claim excludes any private lands which may be located within this location description.

The corner posts, centerline end posts, and location monument consist of labeled 2 inch by 2 inch wooden posts, 4 feet high. The location monument lies roughly along the center axis of the claim 50 feet from the western boundary.

Dated and posted on the ground this 17th day of January, 2020.

[Signature]
Agent for Locator

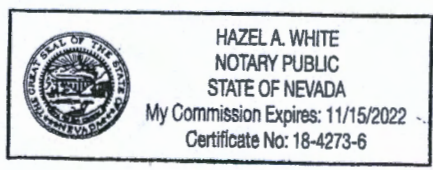
RECEIVED
BLM AZ STATE OFFICE
2020 FEB 28 P 1:09
PHOENIX, ARIZONA

AMC459379

State of Nevada
County of Elko

(Notary Seal)

This CERTIFICATE OF LOCATION was signed or attested before me on
27 Jan 2020 by Brian Goss
Date Name(s) or Person(s)



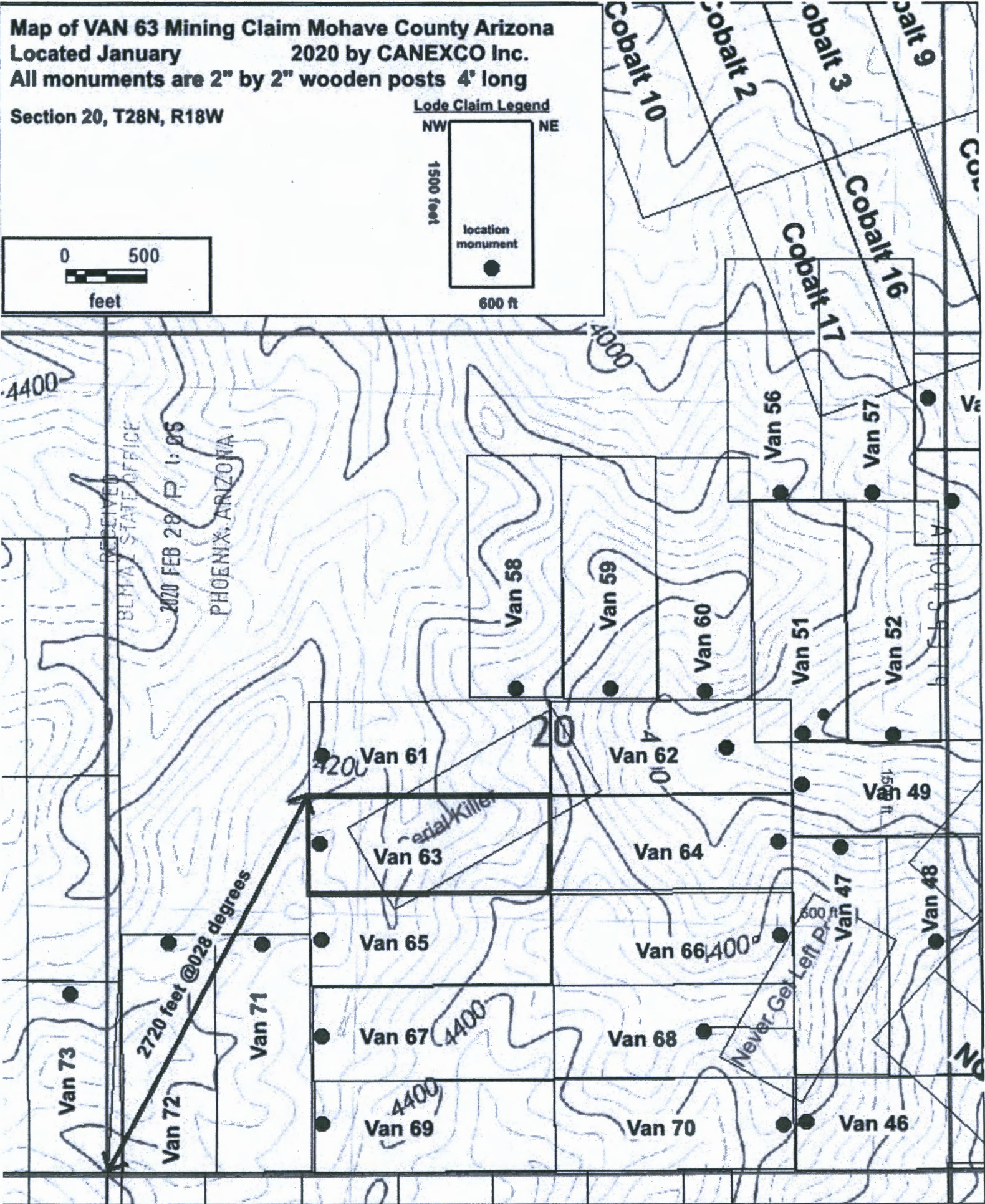
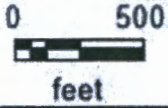
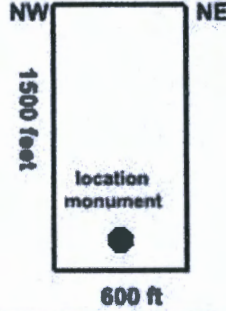
Hazel A. White
Signature of Notarial Officer Title (e.g. Notary Public)

My commission expires: _____

**Map of VAN 63 Mining Claim Mohave County Arizona
Located January 2020 by CANEXCO Inc.
All monuments are 2" by 2" wooden posts 4" long**

Section 20, T28N, R18W

Lode Claim Legend



2

When recorded mail to:

CANEXCO Inc.
3800 N Central Avenue
STE 460, Phoenix AZ, 84047

FEE# 2020006241

OFFICIAL RECORDS
OF MOHAVE COUNTY
KRISTI BLAIR,
COUNTY RECORDER



02/03/2020 04:09 PM Fee: \$30.00

PAGE: 1 of 2

This space for recorder use.

Certificate of Location - Lode Mining Claim

To All Whom it May Concern:

CANEXCO Inc., of 3800 N Central Avenue, STE 460, Phoenix, AZ., Midvale, hereby certifies that it has located the following lode claim in Mohave County, AZ:

Claim name: **VAN 64**

Date of Location: January 17, 2020

This claim is located mainly in the SE $\frac{1}{4}$ of Section 20 T28N, R18W, Gila & Salt River Meridian. The general course of the claim is east to west.

To tie this claim to the Public Survey, begin at the SE corner of Section 20, T28N, R18W, Gila & Salt River Meridian. Bear 090 degrees for a distance of 3470 feet to the NW corner of this claim.

Beginning at the NW corner of this claim continuing in a clockwise direction:

- Thence 1500 feet, bearing 090 degrees to the NE corner,
- Thence 600 feet, bearing 180 degrees to the SE corner,
- Thence 1500 feet, bearing 270 degrees to the SW corner,
- Thence 600 feet, bearing 0 degrees to the NW corner, the point of beginning.

This claim covers an amount of surface containing 20.66 acres, more or less. This claim excludes any private lands which may be located within this location description.

The corner posts, centerline end posts, and location monument consist of labeled 2 inch by 2 inch wooden posts, 4 feet high. The location monument lies roughly along the center axis of the claim 50 feet from the eastern boundary.

Dated and posted on the ground this 17th day of January, 2020.

[Signature]
Agent for Locator

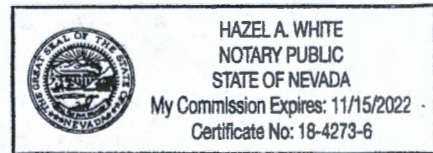
RECEIVED
PHOENIX, ARIZONA
2020 FEB 28 P 1:05
M AZ STATE OFFICE

AMC459380

State of Nevada
County of Elko

(Notary Seal)

This CERTIFICATE OF LOCATION was signed or attested before me on
27 Jan 2020 by Brian Goss
Date Name(s) or Person(s)



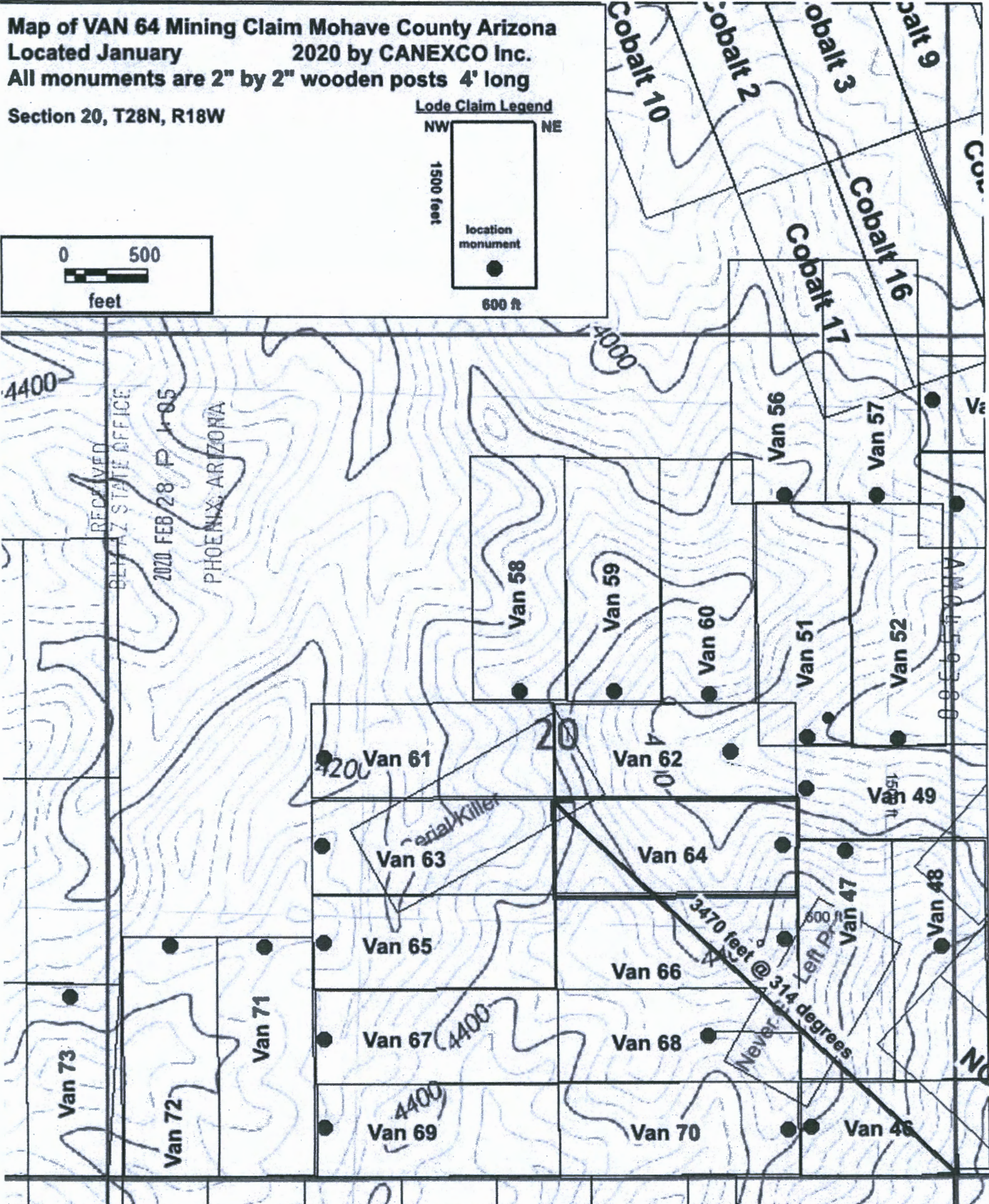
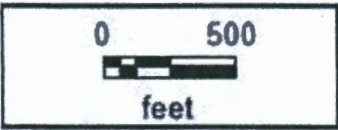

Hazel A. White
Signature of Notarial Officer Title (e.g. Notary Public)

My commission expires: _____

Map of VAN 64 Mining Claim Mohave County Arizona
Located January 2020 by CANEXCO Inc.
All monuments are 2" by 2" wooden posts 4' long

Section 20, T28N, R18W

Lode Claim Legend



2

When recorded mail to:

CANEXCO Inc.
3800 N Central Avenue
STE 460, Phoenix AZ, 84047

FEE# 2020006242

OFFICIAL RECORDS
OF MOHAVE COUNTY
KRISTI BLAIR,
COUNTY RECORDER



02/03/2020 04:09 PM Fee: \$30.00

PAGE: 1 of 2

This space for recorder use.

Certificate of Location - Lode Mining Claim

To All Whom it May Concern:

CANEXCO Inc., of 3800 N Central Avenue, STE 460, Phoenix, AZ., Midvale, hereby certifies that it has located the following lode claim in Mohave County, AZ:

Claim name: VAN 65

Date of Location: January 17, 2020

This claim is located mainly in the SW 1/4 of Section 20 T28N, R18W, Gila & Salt River Meridian. The general course of the claim is east to west.

To tie this claim to the Public Survey, begin at the SW corner of Section 20, T28N, R18W, Gila & Salt River Meridian. Bear 036 degrees for a distance of 2210 feet to the NW corner of this claim.

Beginning at the NW corner of this claim continuing in a clockwise direction:

- Thence 1500 feet, bearing 090 degrees to the NE corner,
- Thence 600 feet, bearing 180 degrees to the SE corner,
- Thence 1500 feet, bearing 270 degrees to the SW corner,
- Thence 600 feet, bearing 0 degrees to the NW corner, the point of beginning.

This claim covers an amount of surface containing 20.66 acres, more or less. This claim excludes any private lands which may be located within this location description.

The corner posts, centerline end posts, and location monument consist of labeled 2 inch by 2 inch wooden posts, 4 feet high. The location monument lies roughly along the center axis of the claim 50 feet from the western boundary.

Dated and posted on the ground this 17th day of January, 2020.

[Signature]
Agent for Locator

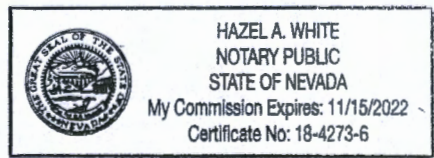
RECEIVED
LM-AZ STATE OFFICE
2020 FEB 28 P 1:05
PHOENIX, ARIZONA

ANC45938

State of Nevada
County of Elko

(Notary Seal)

This CERTIFICATE OF LOCATION was signed or attested before me on
27 Jan 2020 by Brian Goss
Date Name(s) or Person(s)



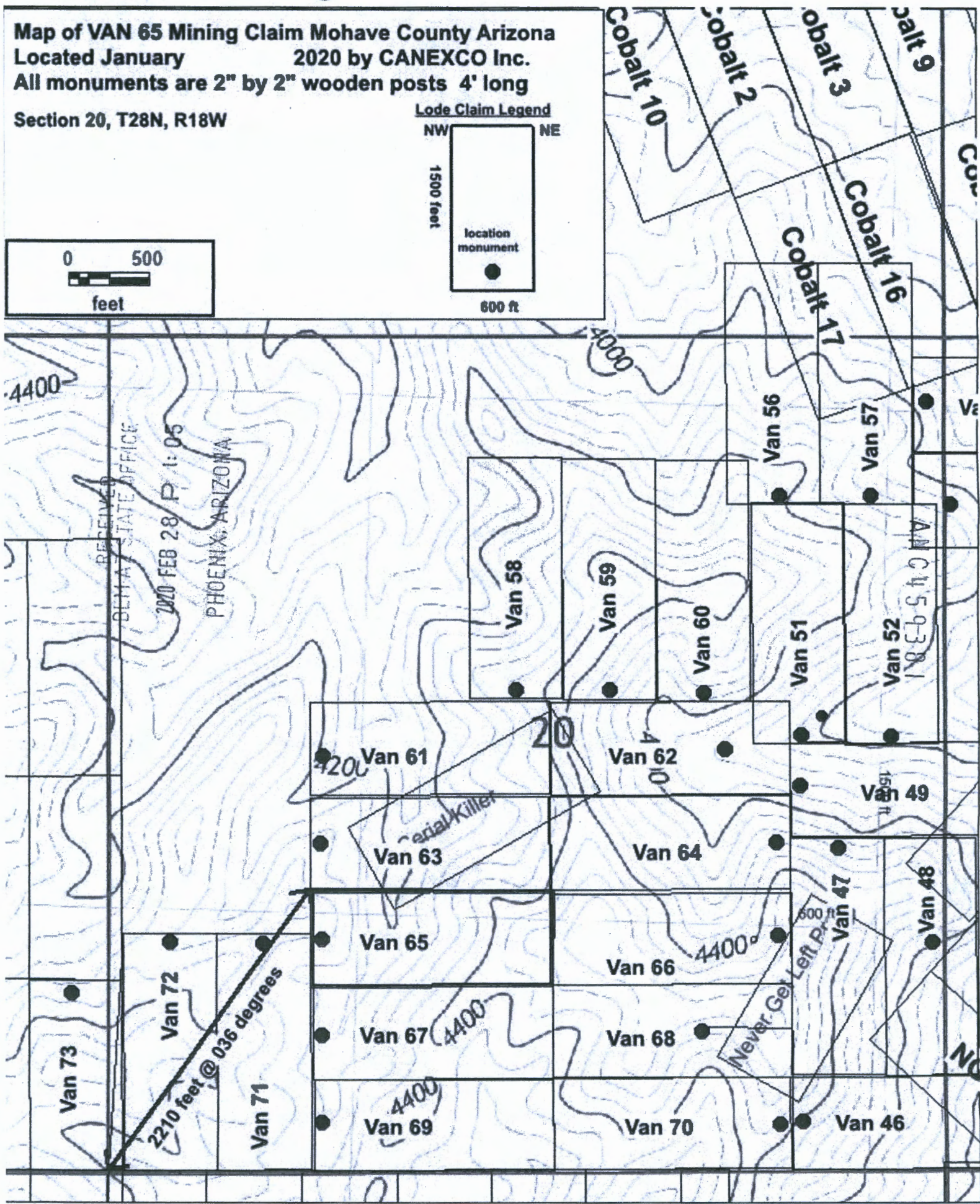
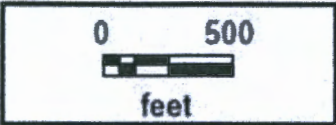
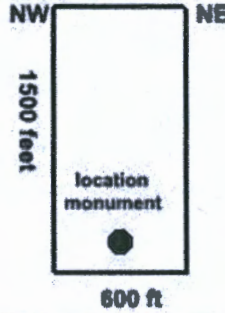
[Signature]
Signature of Notarial Officer
Title (e.g. Notary Public)

My commission expires: _____

**Map of VAN 65 Mining Claim Mohave County Arizona
Located January 2020 by CANEXCO Inc.
All monuments are 2" by 2" wooden posts 4' long**

Section 20, T28N, R18W

Lode Claim Legend



2

When recorded mail to:

CANEXCO Inc.
3800 N Central Avenue
STE 460, Phoenix AZ, 84047

FEE# 2020006243

OFFICIAL RECORDS
OF MOHAVE COUNTY
KRISTI BLAIR,
COUNTY RECORDER



02/03/2020 04:09 PM Fee: \$30.00

PAGE: 1 of 2

This space for recorder use.

Certificate of Location - Lode Mining Claim

To All Whom it May Concern:

CANEXCO Inc., of 3800 N Central Avenue, STE 460, Phoenix, AZ., Midvale, hereby certifies that it has located the following lode claim in Mohave County, AZ:

Claim name: VAN 66

Date of Location: January 17, 2020

This claim is located mainly in the SE $\frac{1}{4}$ of Section 20 T28N, R18W, Gila & Salt River Meridian. The general course of the claim is east to west.

To tie this claim to the Public Survey, begin at the SE corner of Section 20, T28N, R18W, Gila & Salt River Meridian. Bear 305 degrees for a distance of 3090 feet to the NW corner of this claim.

Beginning at the NW corner of this claim continuing in a clockwise direction:

- Thence 1500 feet, bearing 090 degrees to the NE corner,
- Thence 600 feet, bearing 180 degrees to the SE corner,
- Thence 1500 feet, bearing 270 degrees to the SW corner,
- Thence 600 feet, bearing 0 degrees to the NW corner, the point of beginning.

This claim covers an amount of surface containing 20.66 acres, more or less. This claim excludes any private lands which may be located within this location description.

The corner posts, centerline end posts, and location monument consist of labeled 2 inch by 2 inch wooden posts, 4 feet high. The location monument lies roughly along the center axis of the claim 240 feet from the eastern boundary.

Dated and posted on the ground this 17th day of January, 2020.

[Signature]
Agent for Locator

RECEIVED
BLM-AZ STATE OFFICE
2020 FEB 28 P 1:05
PHOENIX, ARIZONA

AMC 459382

State of Nevada

(Notary Seal)

County of Elko

This CERTIFICATE OF LOCATION was signed or attested before me on

27 Jan 2020 by Brian Goss
Date Name(s) or Person(s)



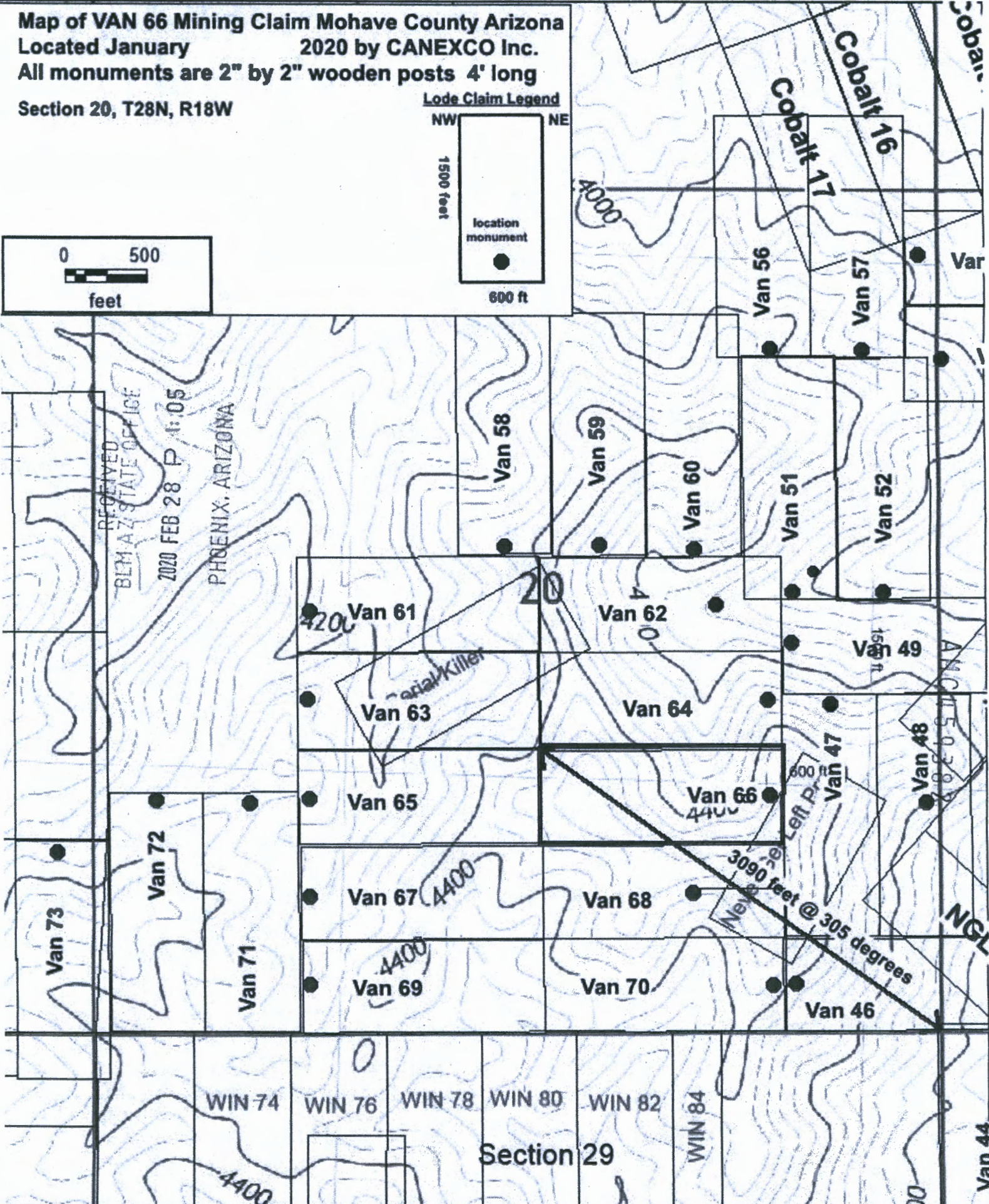
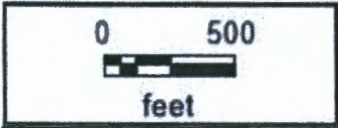
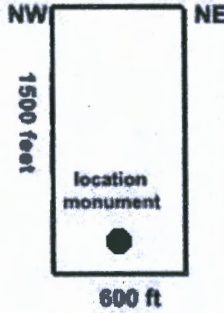
[Signature]
Signature of Notarial Officer

[Title]
Title (e.g. Notary Public)

My commission expires: _____

Map of VAN 66 Mining Claim Mohave County Arizona
Located January 2020 by CANEXCO Inc.
All monuments are 2" by 2" wooden posts 4' long
Section 20, T28N, R18W

Lode Claim Legend



RECEIVED
 BLM-AZ STATE OFFICE
 2020 FEB 28 P 11:05
 PHOENIX, ARIZONA

Medial Killer

3090 feet @ 305 degrees
 Left P.

WIN 74 WIN 76 WIN 78 WIN 80 WIN 82 WIN 84

Section 29

AMC 115-0-200

NGL

Van 44

2

When recorded mail to:

CANEXCO Inc.
3800 N Central Avenue
STE 460, Phoenix AZ, 84047

FEE# 2020006244

OFFICIAL RECORDS
OF MOHAVE COUNTY
KRISTI BLAIR,
COUNTY RECORDER



02/03/2020 04:09 PM Fee: \$30.00

PAGE: 1 of 2

This space for recorder use.

Certificate of Location - Lode Mining Claim

To All Whom it May Concern:

CANEXCO Inc., of 3800 N Central Avenue, STE 460, Phoenix, AZ., Midvale, hereby certifies that it has located the following lode claim in Mohave County, AZ:

Claim name: VAN 67

Date of Location: January 17, 2020

This claim is located mainly in the SW $\frac{1}{4}$ of Section 20 T28N, R18W, Gila & Salt River Meridian. The general course of the claim is east to west.

To tie this claim to the Public Survey, begin at the SW corner of Section 20, T28N, R18W, Gila & Salt River Meridian. Bear 047 degrees for a distance of 1750 feet to the NW corner of this claim.

Beginning at the NW corner of this claim continuing in a clockwise direction:

- Thence 1500 feet, bearing 090 degrees to the NE corner,
- Thence 600 feet, bearing 180 degrees to the SE corner,
- Thence 1500 feet, bearing 270 degrees to the SW corner,
- Thence 600 feet, bearing 0 degrees to the NW corner, the point of beginning.

This claim covers an amount of surface containing 20.66 acres, more or less. This claim excludes any private lands which may be located within this location description.

The corner posts, centerline end posts, and location monument consist of labeled 2 inch by 2 inch wooden posts, 4 feet high. The location monument lies roughly along the center axis of the claim 50 feet from the western boundary.

Dated and posted on the ground this 17th day of January, 2020.

[Signature]
Agent for Locator

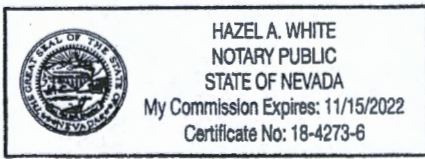
RECEIVED
BLM-AZ STATE OFFICE
2020 FEB 28 P 1:05
PHOENIX, ARIZONA

AMC459383

State of Nevada
County of Elko

(Notary Seal)

This CERTIFICATE OF LOCATION was signed or attested before me on
27 Jan 2020 by Brian Goss
Date Name(s) or Person(s)

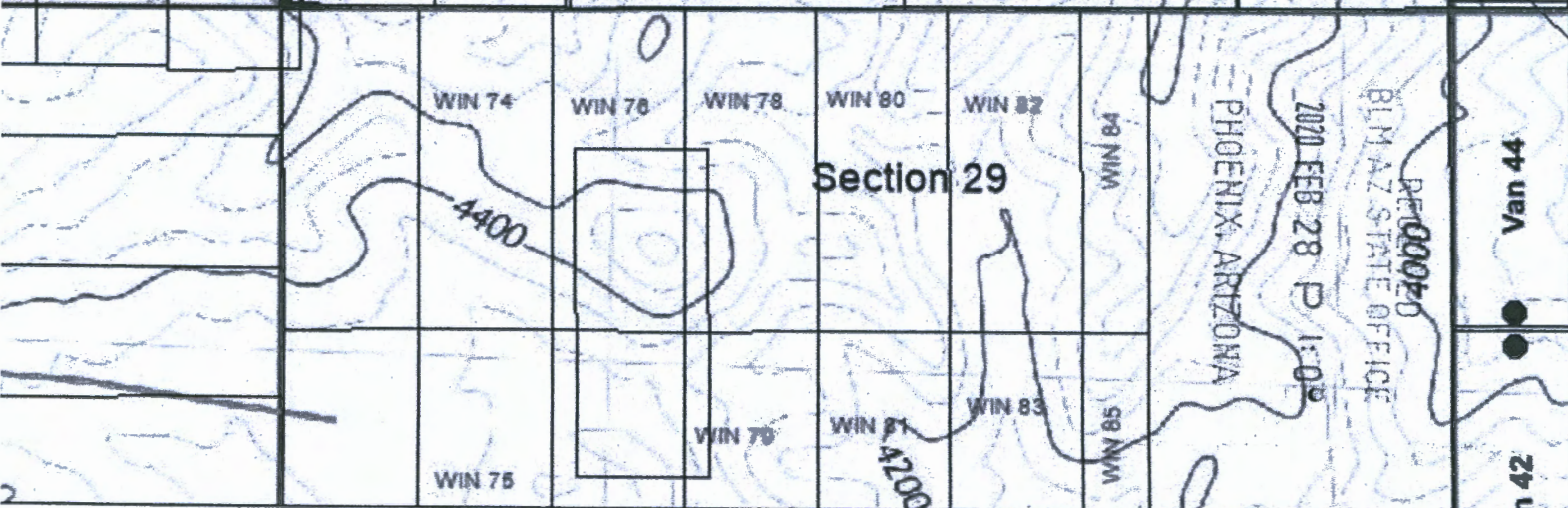
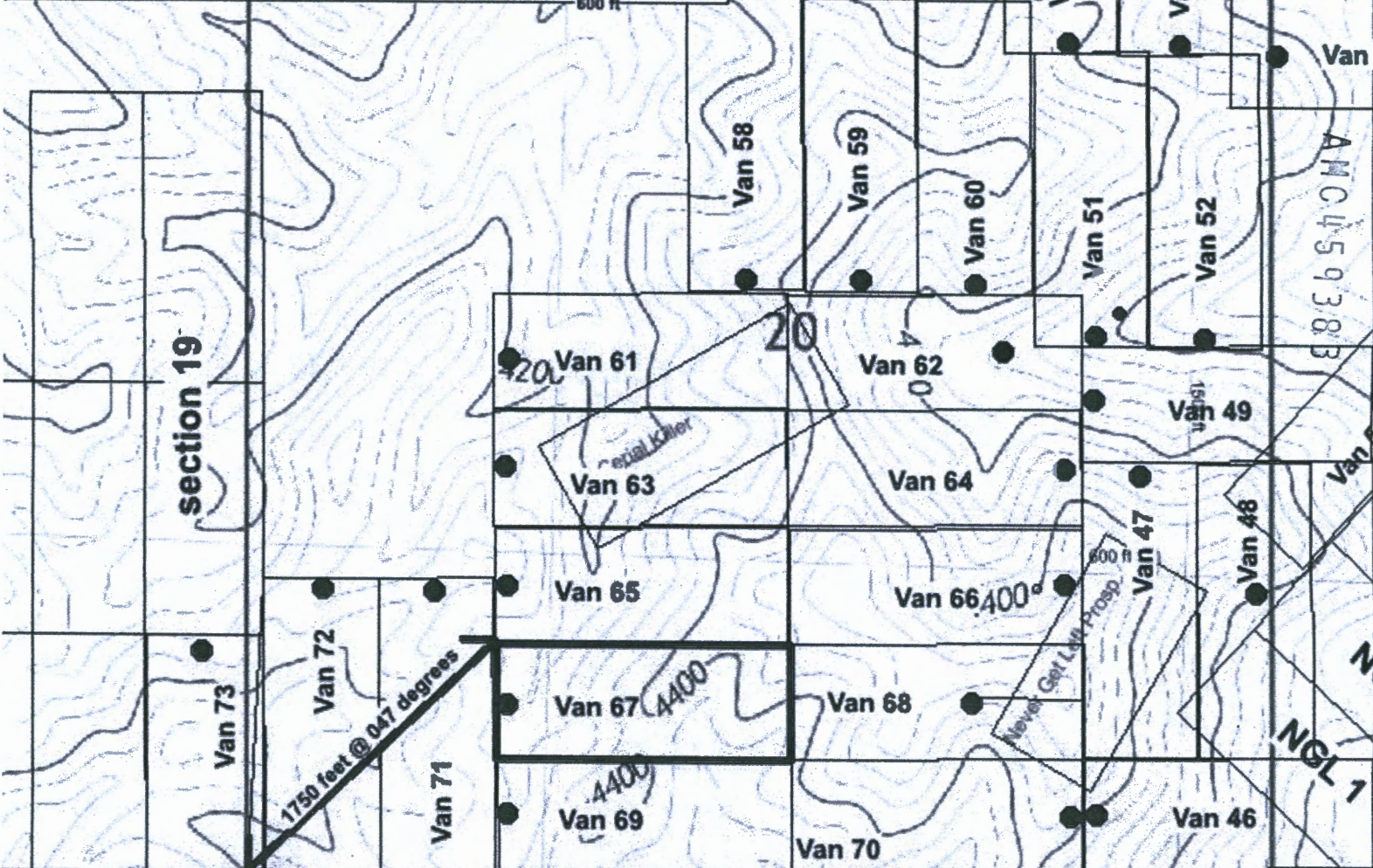
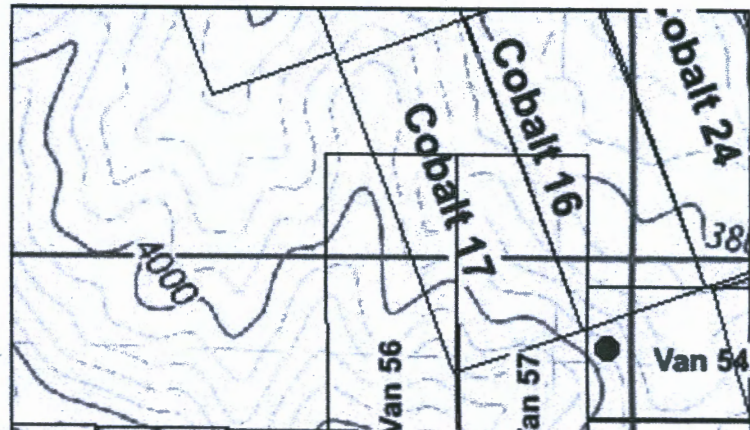
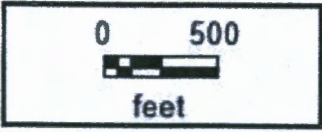
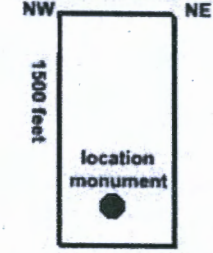


[Signature]
Signature of Notarial Officer
[Signature]
Title (e.g. Notary Public)

My commission expires: _____

Map of VAN 67 Mining Claim Mohave County Arizona
 Located January 2020 by CANEXCO Inc.
 All monuments are 2" by 2" wooden posts 4' long
 Section 20, T28N, R18W

Lode Claim Legend



2

When recorded mail to:

CANEXCO Inc.
3800 N Central Avenue
STE 460, Phoenix AZ, 84047

FEE# 2020006245

OFFICIAL RECORDS
OF MOHAVE COUNTY
KRISTI BLAIR,
COUNTY RECORDER



02/03/2020 04:09 PM Fee: \$30.00

PAGE: 1 of 2

This space for recorder use.

Certificate of Location - Lode Mining Claim

To All Whom it May Concern:

CANEXCO Inc., of 3800 N Central Avenue, STE 460, Phoenix, AZ., Midvale, hereby certifies that it has located the following lode claim in Mohave County, AZ:

Claim name: VAN 68

Date of Location: January 17, 2020

This claim is located mainly in the SE ¼ of Section 20 T28N, R18W, Gila & Salt River Meridian. The general course of the claim is east to west.

To tie this claim to the Public Survey, begin at the SE corner of Section 20, T28N, R18W, Gila & Salt River Meridian. Bear 295 degrees for a distance of 2760 feet to the NW corner of this claim.

Beginning at the NW corner of this claim continuing in a clockwise direction:

- Thence 1500 feet, bearing 090 degrees to the NE corner,
- Thence 600 feet, bearing 180 degrees to the SE corner,
- Thence 1500 feet, bearing 270 degrees to the SW corner,
- Thence 600 feet, bearing 0 degrees to the NW corner, the point of beginning.

This claim covers an amount of surface containing 20.66 acres, more or less. This claim excludes any private lands which may be located within this location description.

The corner posts, centerline end posts, and location monument consist of labeled 2 inch by 2 inch wooden posts, 4 feet high. The location monument lies roughly along the center axis of the claim 560 feet from the eastern boundary.

Dated and posted on the ground this 17th day of January, 2020.

[Signature]
Agent for Locator

RECEIVED
BLM-AZ STATE OFFICE
2020 FEB 28 P 1:09
PHOENIX, ARIZONA

AMC459384

State of Nevada

(Notary Seal)

County of Elko

This CERTIFICATE OF LOCATION was signed or attested before me on
27 Jan 2020 by Brian Goss
Date Name(s) or Person(s)

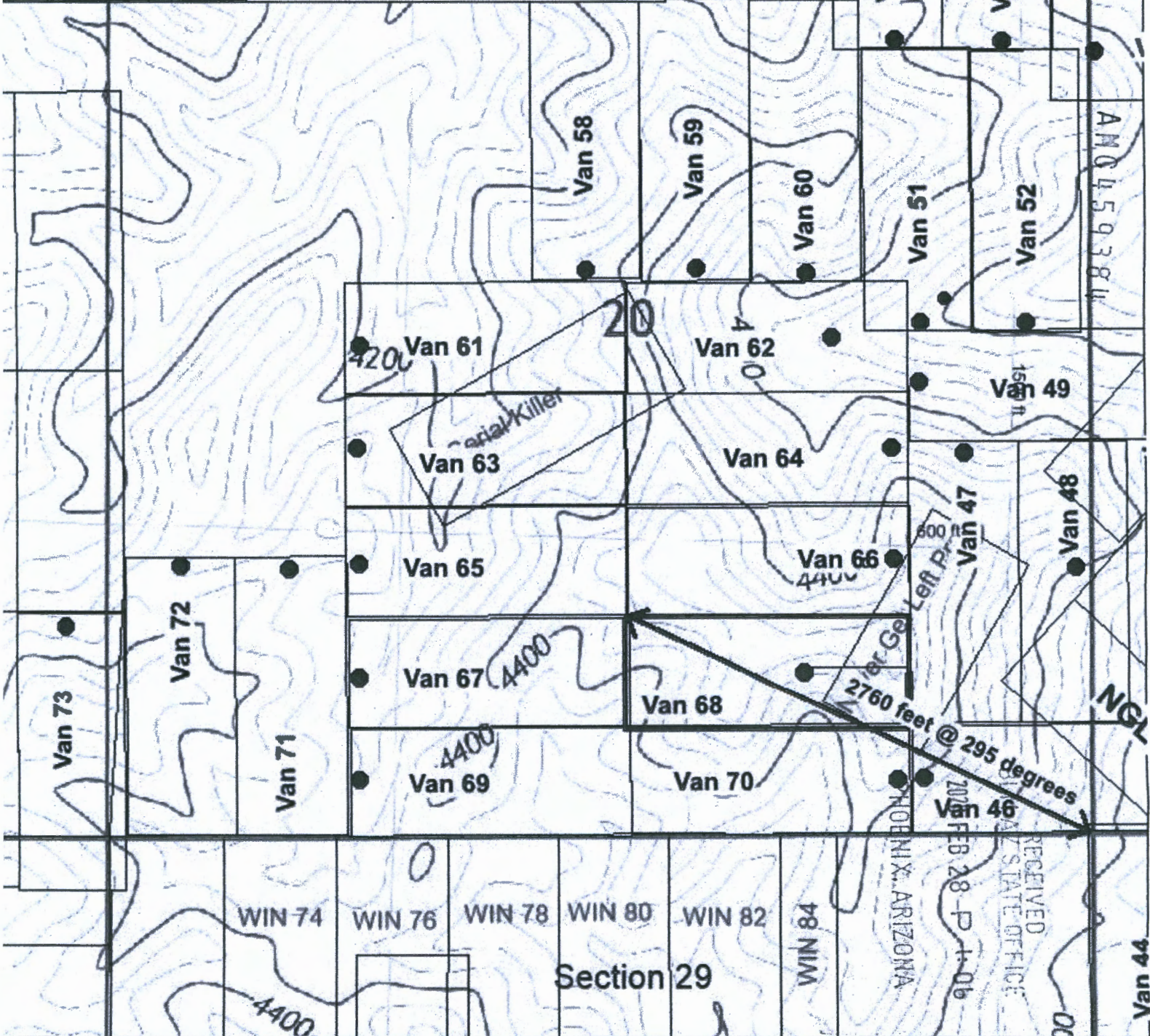
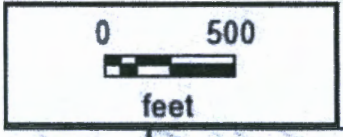
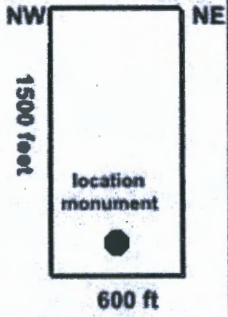
HAZEL A. WHITE
NOTARY PUBLIC
STATE OF NEVADA
My Commission Expires: 11/15/2022
Certificate No: 18-4273-6

[Signature]
Signature of Notarial Officer
[Signature]
Title (e.g. Notary Public)

My commission expires: _____

Map of VAN 68 Mining Claim Mohave County Arizona
Located January 2020 by CANEXCO Inc.
All monuments are 2" by 2" wooden posts 4' long
Section 20, T28N, R18W

Lode Claim Legend



2

When recorded mail to:

CANEXCO Inc.
3800 N Central Avenue
STE 460, Phoenix AZ, 84047

FEE# 2020006246

OFFICIAL RECORDS
OF MOHAVE COUNTY
KRISTI BLAIR,
COUNTY RECORDER



02/03/2020 04:09 PM Fee: \$30.00

PAGE: 1 of 2

This space for recorder use.

Certificate of Location - Lode Mining Claim

To All Whom it May Concern:

CANEXCO Inc., of 3800 N Central Avenue, STE 460, Phoenix, AZ., Midvale, hereby certifies that it has located the following lode claim in Mohave County, AZ:

Claim name: VAN 69

Date of Location: January 17, 2020

This claim is located mainly in the SW $\frac{1}{4}$ of Section 20 T28N, R18W, Gila & Salt River Meridian. The general course of the claim is east to west.

To tie this claim to the Public Survey, begin at the **SW** corner of Section 20, T28N, R18W, Gila & Salt River Meridian. Bear **065 degrees** for a distance of 1420 feet to the **NW** corner of this claim.

Beginning at the **NW** corner of this claim continuing in a clockwise direction:

- Thence 1500 feet, bearing 090 degrees to the **NE** corner,
- Thence 600 feet, bearing 180 degrees to the **SE** corner,
- Thence 1500 feet, bearing 270 degrees to the **SW** corner,
- Thence 600 feet, bearing 0 degrees to the **NW** corner, the point of beginning.

This claim covers an amount of surface containing **20.66 acres**, more or less. This claim excludes any private lands which may be located within this location description.

The corner posts, centerline end posts, and location monument consist of labeled 2 inch by 2 inch wooden posts, 4 feet high. The location monument lies roughly along the center axis of the claim 50 feet from the western boundary.

Dated and posted on the ground this 17th day of January 2020.

[Signature]
Agent for Locator

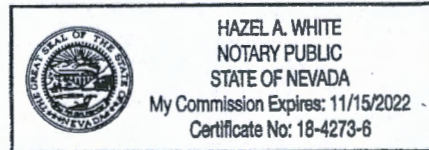
RECEIVED
BLM AZ STATE OFFICE
2020 FEB 28 P 1:00
PHOENIX, ARIZONA

ANCL459385

State of Nevada
County of Elko

(Notary Seal)

This **CERTIFICATE OF LOCATION** was signed or attested before me on
27 Jan 2020 by Brian Goss
Date Name(s) or Person(s)

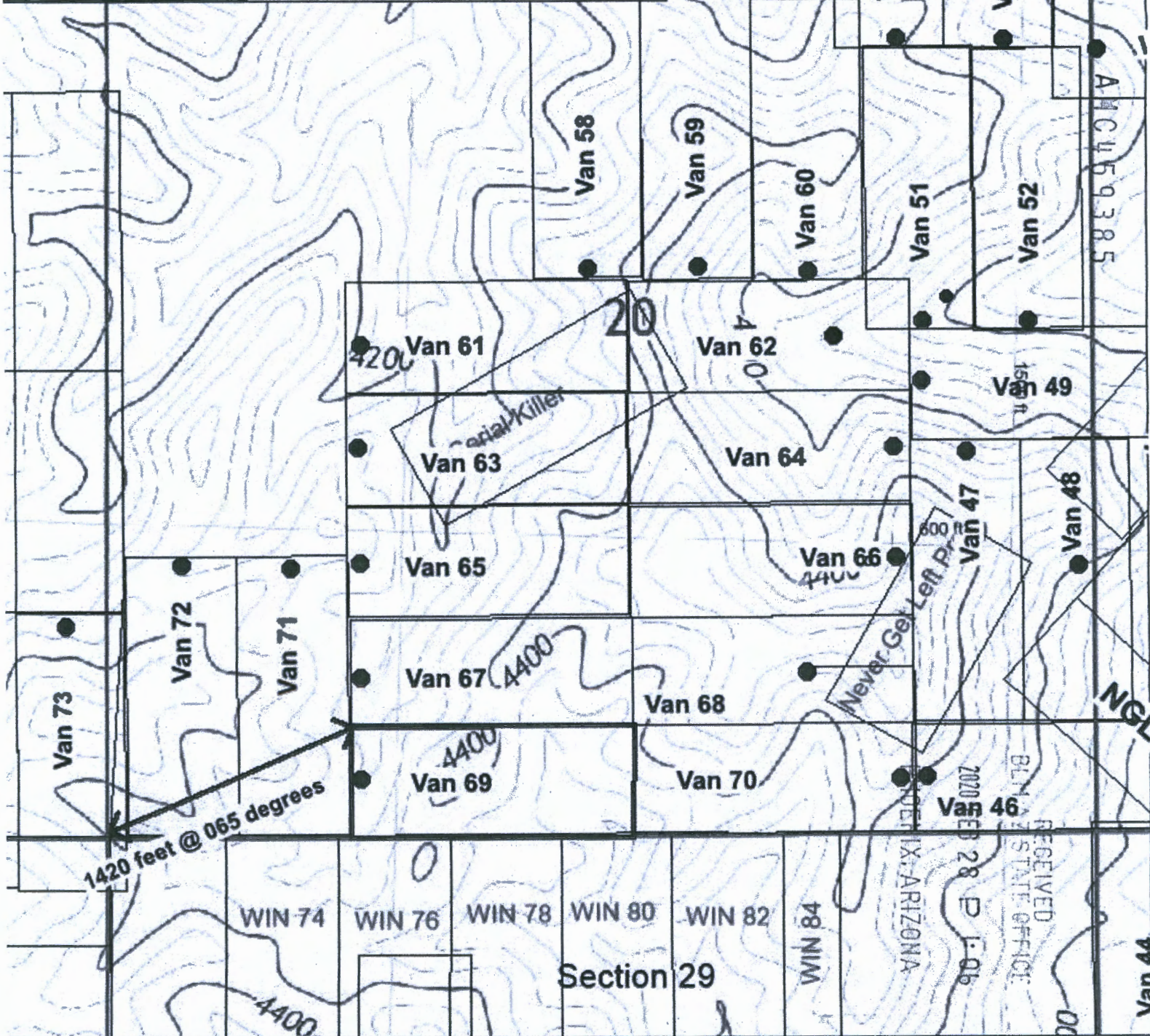
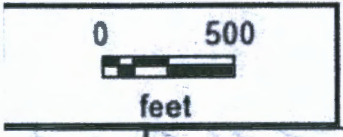



[Signature]
Signature of Notarial Officer
Title (e.g. Notary Public)

My commission expires: _____

Map of VAN 69 Mining Claim Mohave County Arizona
Located January 2020 by CANEXCO Inc.
All monuments are 2" by 2" wooden posts 4' long
Section 20, T28N, R18W

Lode Claim Legend



2

When recorded mail to:

CANEXCO Inc.
3800 N Central Avenue
STE 460, Phoenix AZ, 84047

FEE# 2020006247

OFFICIAL RECORDS
OF MOHAVE COUNTY
KRISTI BLAIR,
COUNTY RECORDER



02/03/2020 04:09 PM Fee: \$30.00

PAGE: 1 of 2

This space for recorder use.

Certificate of Location - Lode Mining Claim

To All Whom it May Concern:

CANEXCO Inc., of 3800 N Central Avenue, STE 460, Phoenix, AZ., Midvale, hereby certifies that it has located the following lode claim in Mohave County, AZ:

Claim name: VAN 70
Date of Location: January 17, 2020

This claim is located mainly in the SE $\frac{1}{4}$ of Section 20 T28N, R18W, Gila & Salt River Meridian. The general course of the claim is east to west.

To tie this claim to the Public Survey, begin at the **SE** corner of **Section 20, T28N, R18W, Gila & Salt River Meridian**. Bear **283 degrees** for a distance of **2550 feet** to the **NW** corner of this claim.

Beginning at the **NW** corner of this claim continuing in a clockwise direction:

Thence **1500** feet, bearing **090 degrees** to the **NE** corner,
Thence **600** feet, bearing **180 degrees** to the **SE** corner,
Thence **1500** feet, bearing **270 degrees** to the **SW** corner,
Thence **600** feet, bearing **0 degrees** to the **NW** corner, the point of beginning.

This claim covers an amount of surface containing **20.66** acres, more or less. This claim excludes any private lands which may be located within this location description.

The corner posts, centerline end posts, and location monument consist of labeled 2 inch by 2 inch wooden posts, 4 feet high. The location monument lies roughly along the center axis of the claim 50 feet from the eastern boundary.

Dated and posted on the ground this 17th day of January, 2020.

[Signature]
Agent for Locator

RECEIVED
BLM AZ STATE OFFICE
2020 FEB 28 P 1:01
PHOENIX, ARIZONA

AMC459386

State of Nevada
County of Elko

(Notary Seal)

This **CERTIFICATE OF LOCATION** was signed or attested before me on
27 Jan 2020 by Brian Goss
Date Name(s) or Person(s)

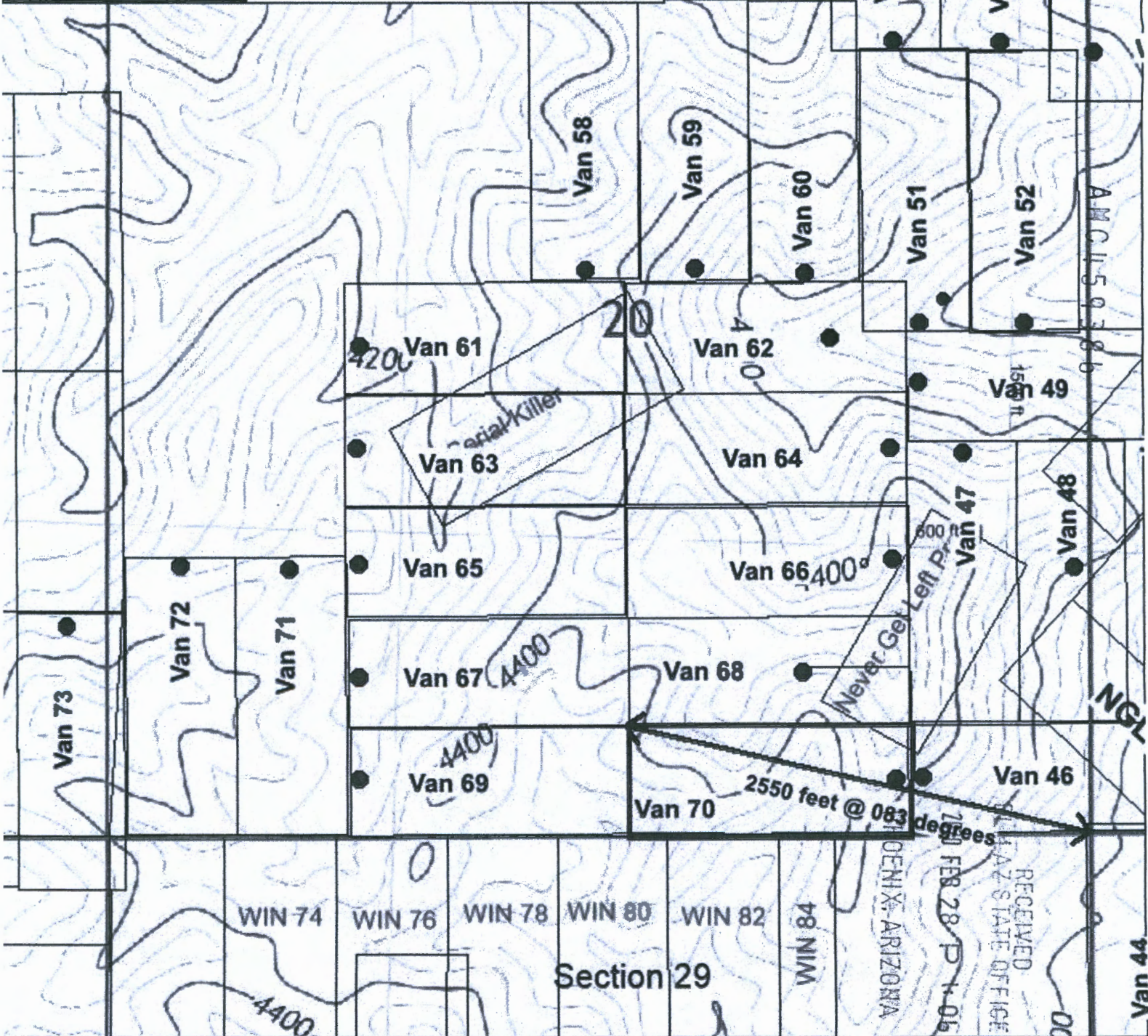
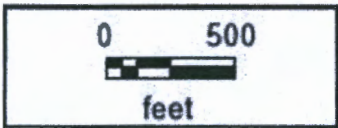
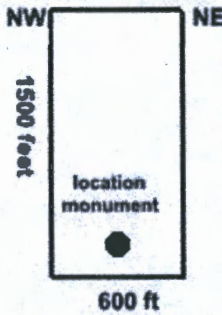
HAZEL A. WHITE
NOTARY PUBLIC
STATE OF NEVADA
My Commission Expires: 11/15/2022
Certificate No: 18-4273-6

Hazel A. White
Signature of Notarial Officer
Title (e.g. Notary Public)

My commission expires: _____

Map of VAN 70 Mining Claim Mohave County Arizona
Located January 2020 by CANEXCO Inc.
All monuments are 2" by 2" wooden posts 4' long
Section 20, T28N, R18W

Lode Claim Legend



2

When recorded mail to:

CANEXCO Inc.
3800 N Central Avenue
STE 460, Phoenix AZ, 84047

FEE# 2020006248

OFFICIAL RECORDS
OF MOHAVE COUNTY
KRISTI BLAIR,
COUNTY RECORDER



02/03/2020 04:09 PM Fee: \$30.00

PAGE: 1 of 2

This space for recorder use.

Certificate of Location - Lode Mining Claim

To All Whom it May Concern:

CANEXCO Inc., of 3800 N Central Avenue, STE 460, Phoenix, AZ., Midvale, hereby certifies that it has located the following lode claim in Mohave County, AZ:

Claim name: VAN 71

Date of Location: January 17, 2020

This claim is located mainly in the SW $\frac{1}{4}$ of Section 20 T28N, R18W, Gila & Salt River Meridian. The general course of the claim is north to south.

To tie this claim to the Public Survey, begin at the SW corner of Section 20, T28N, R18W, Gila & Salt River Meridian, bearing 024 degrees for a distance of 1670 feet to the NW corner of this claim.

Beginning at the NW corner of this claim continuing in a clockwise direction:

- Thence 600 feet, bearing 090 degrees to the NE corner,
- Thence 1500 feet, bearing 180 degrees to the SE corner,
- Thence 600 feet, bearing 270 degrees to the SW corner,
- Thence 1500 feet, bearing 0 degrees to the NW corner, the point of beginning.

This claim covers an amount of surface containing 20.66 acres, more or less. This claim excludes any private lands which may be located within this location description.

The corner posts, centerline end posts, and location monument consist of labeled 2 inch by 2 inch wooden posts, 4 feet high. The location monument lies roughly along the center axis of the claim 50 feet from the northern boundary.

Dated and posted on the ground this 17th day of January, 2020.

[Signature]
Agent for Locator

RECEIVED
BIMAZ STATE OFFICE
PHOENIX, ARIZONA
FEB 28 P 1:06

AMC459387

State of Nevada

(Notary Seal)

County of Elko

This CERTIFICATE OF LOCATION was signed or attested before me on 27 Jan 2020 by Brian Goss
Date Name(s) or Person(s)

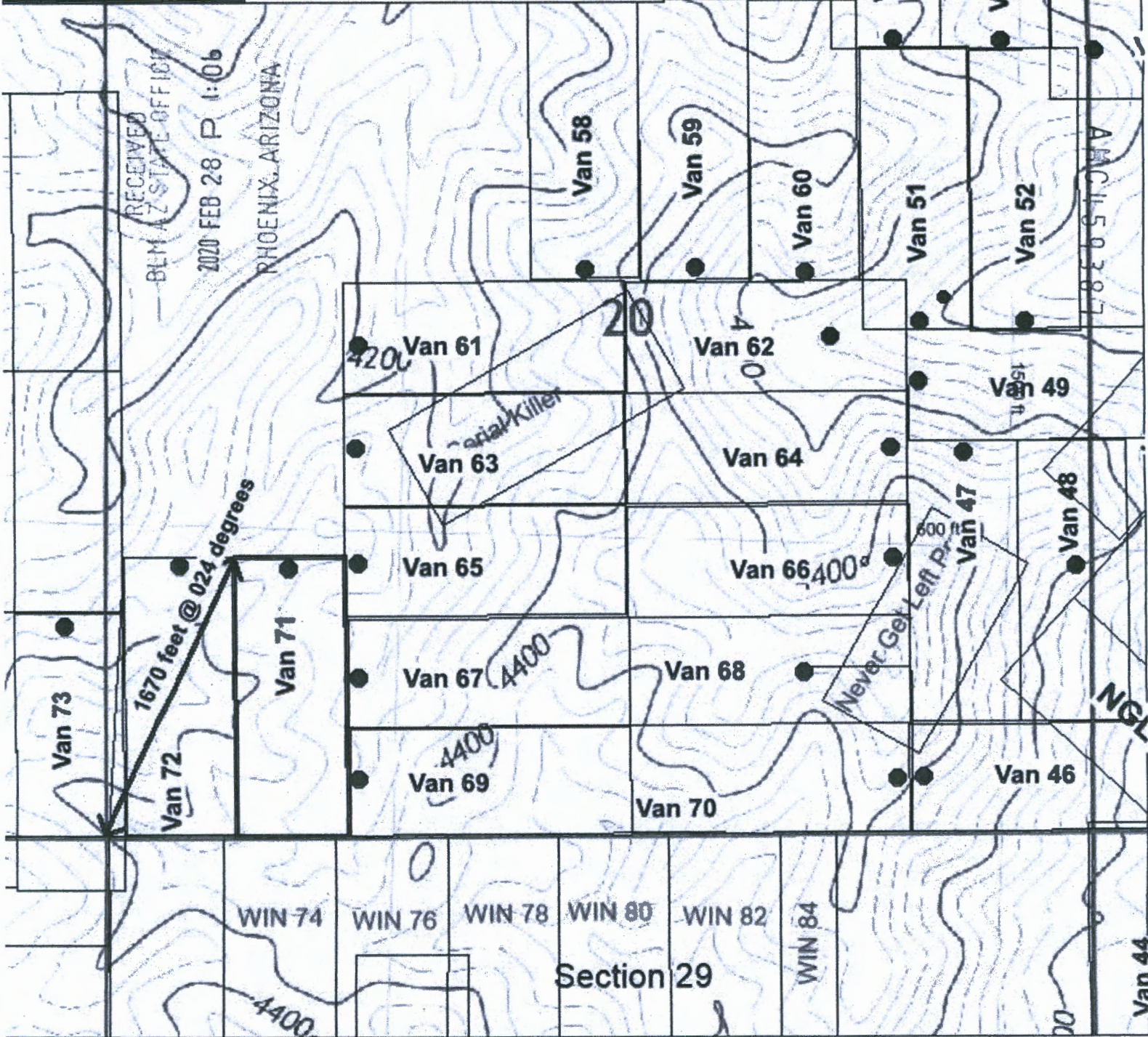
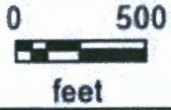

HAZEL A. WHITE
NOTARY PUBLIC
STATE OF NEVADA
My Commission Expires: 11/15/2022
Certificate No: 18-4273-6

[Signature]
Signature of Notarial Officer
[Signature]
Title (e.g. Notary Public)

My commission expires: _____

Map of VAN 71 Mining Claim Mohave County Arizona
Located January 2020 by CANEXCO Inc.
All monuments are 2" by 2" wooden posts 4' long
Section 20, T28N, R18W

Lode Claim Legend



2

When recorded mail to:

CANEXCO Inc.
3800 N Central Avenue
STE 460, Phoenix AZ, 84047

FEE# 2020006249

OFFICIAL RECORDS
OF MOHAVE COUNTY
KRISTI BLAIR,
COUNTY RECORDER



02/03/2020 04:09 PM Fee: \$30.00

PAGE: 1 of 2

This space for recorder use.

Certificate of Location - Lode Mining Claim

To All Whom it May Concern:

CANEXCO Inc., of 3800 N Central Avenue, STE 460, Phoenix, AZ., Midvale, hereby certifies that it has located the following lode claim in Mohave County, AZ:

Claim name: VAN 72
Date of Location: January 17, 2020

This claim is located mainly in the SW $\frac{1}{4}$ of Section 20 T28N, R18W, Gila & Salt River Meridian. The general course of the claim is north to south.

To tie this claim to the Public Survey, begin at the SW corner of Section 20, T28N, R18W, Gila & Salt River Meridian, Bear 003 degrees for a distance of 1530 feet to the NW corner of this claim.

Beginning at the NW corner of this claim continuing in a clockwise direction:

- Thence 600 feet, bearing 090 degrees to the NE corner,
- Thence 1500 feet, bearing 180 degrees to the SE corner,
- Thence 600 feet, bearing 270 degrees to the SW corner,
- Thence 1500 feet, bearing 0 degrees to the NW corner, the point of beginning.

This claim covers an amount of surface containing 20.66 acres, more or less. This claim excludes any private lands which may be located within this location description.

The corner posts, centerline end posts, and location monument consist of labeled 2 inch by 2 inch wooden posts, 4 feet high. The location monument lies roughly along the center axis of the claim 50 feet from the northern boundary.

Dated and posted on the ground this 17th day of January, 2020.

[Signature]
Agent for Locator

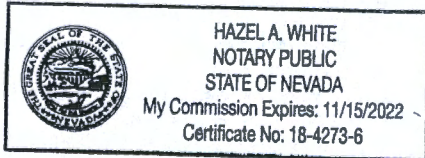
RECEIVED
AZ STATE OFFICE
2020 FEB 28 P 1:06
PHOENIX, ARIZONA

AMC459388

State of Nevada
County of Elko

(Notary Seal)

This CERTIFICATE OF LOCATION was signed or attested before me on
27 Jan 2020 by Brian Goss
Date Name(s) or Person(s)

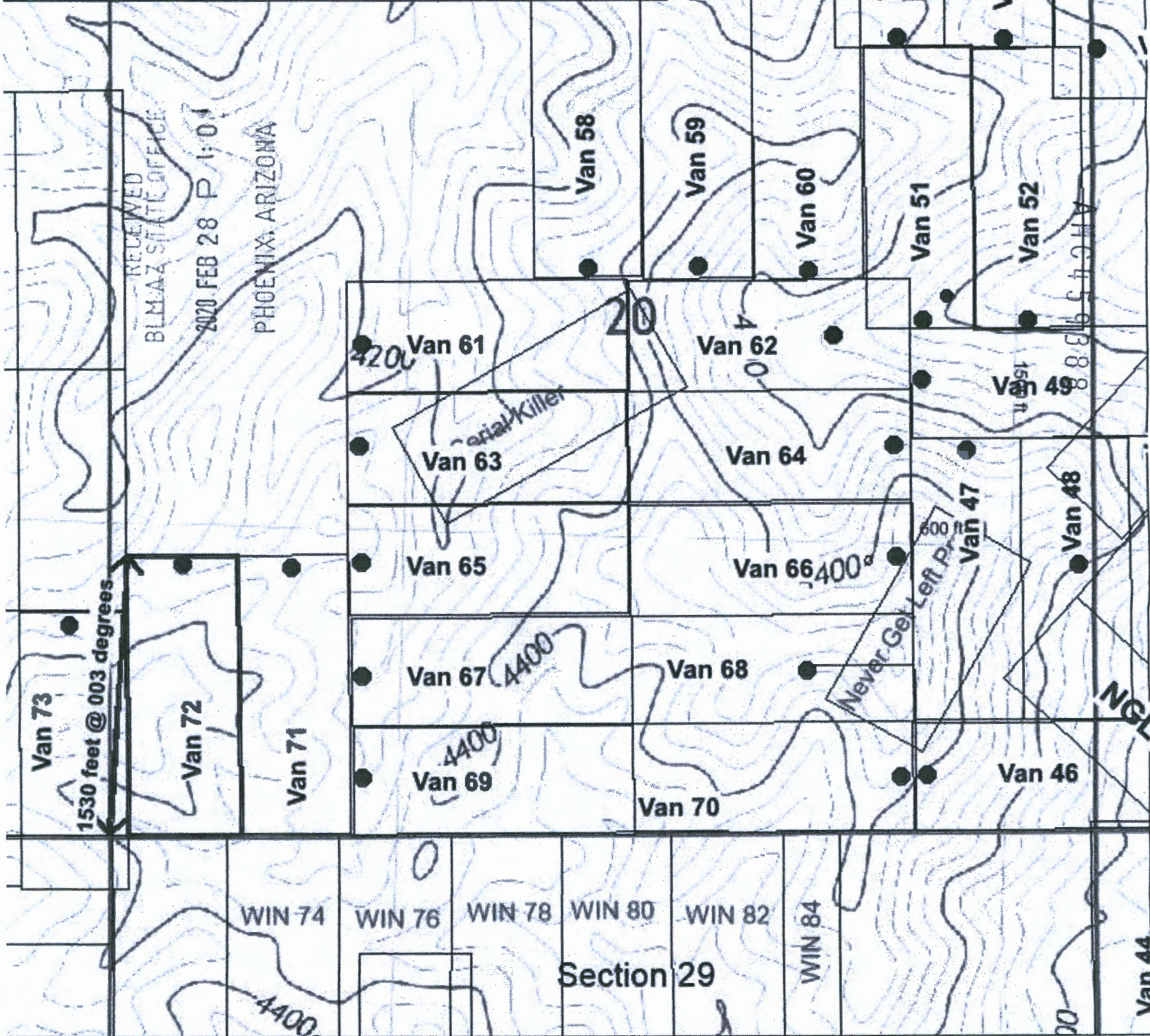
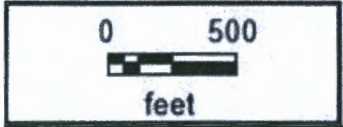



Hazela White
Signature of Notarial Officer Title (e.g. Notary Public)

My commission expires: _____

Map of VAN 72 Mining Claim Mohave County Arizona
Located January 2020 by CANEXCO Inc.
All monuments are 2" by 2" wooden posts 4' long
Section 20, T28N, R18W

Lode Claim Legend



2

When recorded mail to:

CANEXCO Inc.
3800 N Central Avenue
STE 460, Phoenix AZ, 84047

FEE# 2020006250

OFFICIAL RECORDS
OF MOHAVE COUNTY
KRISTI BLAIR,
COUNTY RECORDER



02/03/2020 04:09 PM Fee: \$30.00

PAGE: 1 of 2

This space for recorder use.

Certificate of Location - Lode Mining Claim

To All Whom it May Concern:

CANEXCO Inc., of 3800 N Central Avenue, STE 460, Phoenix, AZ., Midvale, hereby certifies that it has located the following lode claim in Mohave County, AZ:

Claim name: VAN 73

Date of Location: January 17, 2020

This claim is located mainly in the SE $\frac{1}{4}$ of Section 19 T28N, R18W, Gila & Salt River Meridian. The general course of the claim is north to south.

To tie this claim to the Public Survey, begin at the SW corner of Section 19, T28N, R18W, Gila & Salt River Meridian. Bear 337 degrees for a distance of 1330 feet to the NW corner of this claim.

Beginning at the NW corner of this claim continuing in a clockwise direction:

- Thence 600 feet, bearing 090 degrees to the NE corner,
- Thence 1500 feet, bearing 180 degrees to the SE corner,
- Thence 600 feet, bearing 270 degrees to the SW corner,
- Thence 1500 feet, bearing 0 degrees to the NW corner, the point of beginning.

This claim covers an amount of surface containing 20.66 acres, more or less. This claim excludes any private lands which may be located within this location description.

The corner posts, centerline end posts, and location monument consist of labeled 2 inch by 2 inch wooden posts, 4 feet high. The location monument lies roughly along the center axis of the claim 50 feet from the northern boundary.

Dated and posted on the ground this 17th day of January, 2020.

[Signature]
Agent for Locator

RECEIVED
BEM-AZ STATE OFFICE
2020 FEB 28 P 1:07
PHOENIX, ARIZONA

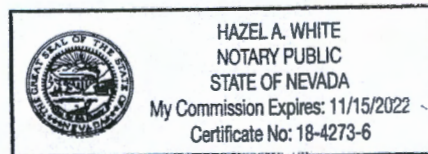
AMC459389

State of Nevada

County of Elko

(Notary Seal)

This CERTIFICATE OF LOCATION was signed or attested before me on
27 Jan 2020 by Brian Goss
Date Name(s) or Person(s)

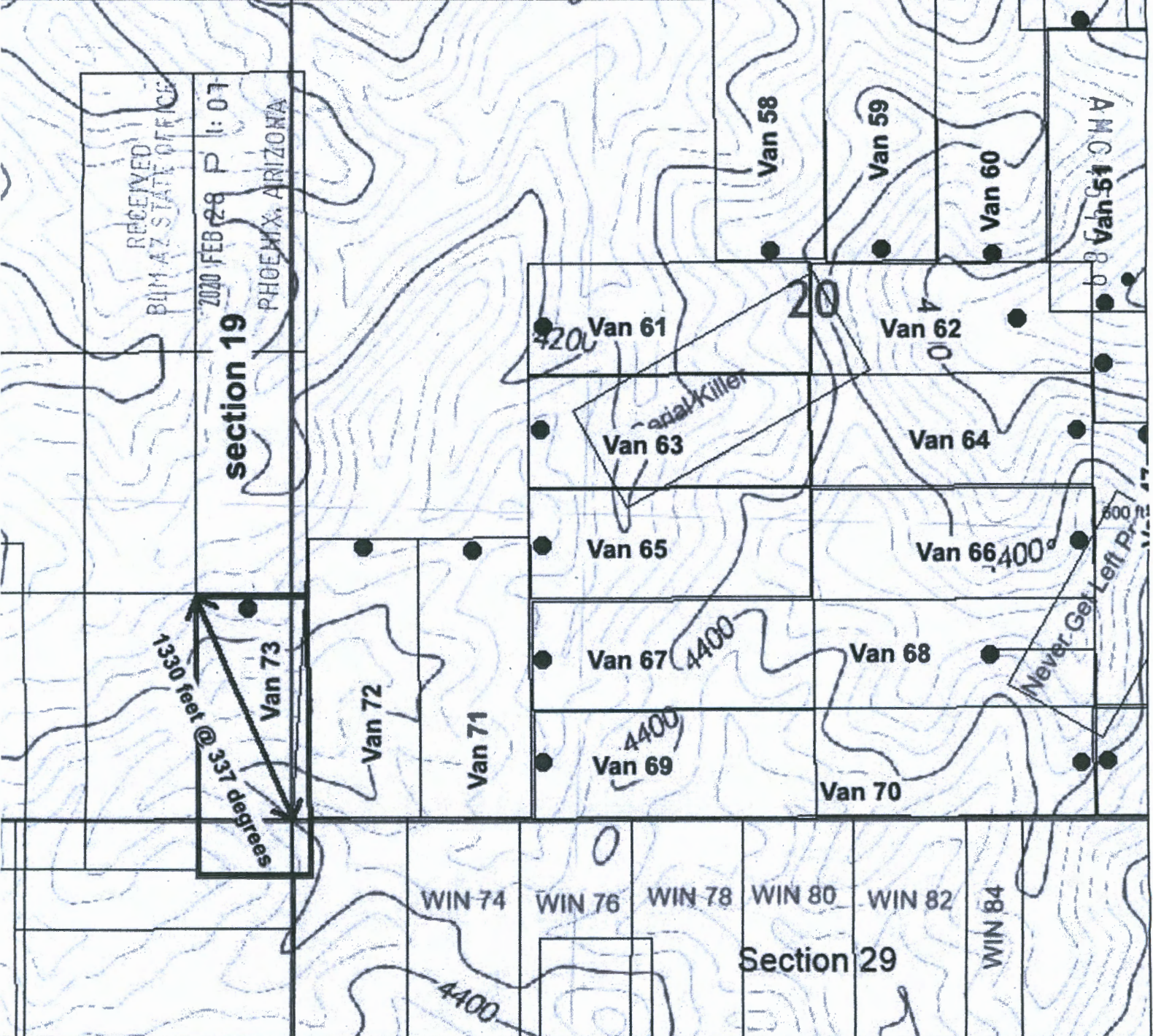
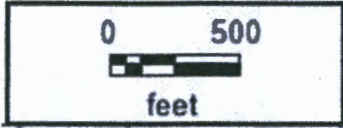
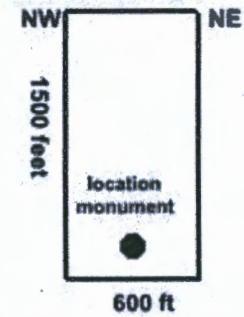


[Signature]
Signature of Notarial Officer
Title (e.g. Notary Public)

My commission expires: _____

**Map of VAN 73 Mining Claim Mohave County Arizona
 Located January 2020 by CANEXCO Inc.
 All monuments are 2" by 2" wooden posts 4' long
 Section 19, T28N, R18W**

Lode Claim Legend



Date and Time Run:
3/5/2020 10:35:59 AM

Page 1 of 1

DEPARTMENT OF THE INTERIOR
BUREAU OF LAND MANAGEMENT
Case Recordation
Geographic Report with Land

Disposition is equal to **AUTHORIZED , CANCELLED , EXPIRED , PENDING , REJECTED , RELINQUISHED , WITHDRAWN**
and Meridian Township Range Section is equal to **14 0280N 0180W 008 , 14 0280N 0180W 015 , 14 0280N 0180W 019 , 14 0280N 0180W 020 , 14 0280N 0180W 021 , 14 0280N 0180W 022 , 14 0280N 0180W 028**
and Admin State is equal to **AZ**

NO WARRANTY IS MADE BY BLM
FOR USE OF THE DATA FOR
PURPOSES NOT INTENDED BY BLM

DEPARTMENT OF THE INTERIOR
BUREAU OF LAND MANAGEMENT
Case Recordation
Geographic Report with Land

Admin State: AZ
Geo State: AZ

Serial Number	Total Case Acres:	Casetype	Case Disp	Mer	Twp	Range	Sec	Sur Type	Sur Nr	Suf	Subdivision	Act Pend
AZA 036677	0.230	380913	AUTHORIZED	14	N280N	0180W	022	ALIQ			SW;	
AZA 037701	0.230	380913	PENDING					ALIQ			SW;	

**DEPARTMENT OF THE INTERIOR
BUREAU OF LAND MANAGEMENT
Case Recordation**

Geographic Report with Land

Meridian Township Range Section is equal to **14 0280N 0180W 016 , 14 0280N 0180W 017 , 14 0280N 0180W 027 , 14 0280N 0180W 029 , 14 0180N 0180W 030**
and Admin State is equal to **AZ**

DEPARTMENT OF THE INTERIOR
BUREAU OF LAND MANAGEMENT
Case Recordation
Geographic Report with Land

Admin State: AZ
Geo State: AZ
Serial Number: AZA 013843

Total Case Acres: 1,186.890

Casetype	Case Disp	Mer	Twp	Rng	Sec	Sur Type	Sur Nr	Suf	Subdivision	Pending Action
311111	CLOSED	14	0280N	0180W	029	ALIQ			SWNE,W2SW;	
						LOTS			1;	

Admin State: AZ
Geo State: AZ
Serial Number: AZA 013843A

Total Case Acres: 1,165.730

Casetype	Case Disp	Mer	Twp	Rng	Sec	Sur Type	Sur Nr	Suf	Subdivision	Pending Action
311111	CLOSED	14	0280N	0180W	029	ALIQ			S2NW,SESE;	
						LOTS			2,3;	

Admin State: AZ
Geo State: AZ
Serial Number: AZA 013844

Total Case Acres: 1,101.710

Casetype	Case Disp	Mer	Twp	Rng	Sec	Sur Type	Sur Nr	Suf	Subdivision	Pending Action
311111	CLOSED	14	0280N	0180W	017	ALIQ			NWNE,S2NE,NESW;	

Admin State: AZ
Geo State: AZ
Serial Number: AZA 013844A

Total Case Acres: 1,142.450

Casetype	Case Disp	Mer	Twp	Rng	Sec	Sur Type	Sur Nr	Suf	Subdivision	Pending Action
311111	CLOSED	14	0280N	0180W	017	ALIQ			N2NW,N2SE,SESE;	

Admin State: AZ
Geo State: AZ
Serial Number: AZA 014334

Total Case Acres: 645.160

Casetype	Case Disp	Mer	Twp	Rng	Sec	Sur Type	Sur Nr	Suf	Subdivision	Pending Action
311111	CLOSED	14	0180N	0180W	030	ALIQ			E2W2,E2;	
						LOTS			1-4;	

Admin State: AZ
Geo State: AZ
Serial Number: AZA 025209

Total Case Acres: 3.000

Casetype	Case Disp	Mer	Twp	Rng	Sec	Sur Type	Sur Nr	Suf	Subdivision	Pending Action
380913	CLOSED	14	0280N	0180W	029	MNR		1	NESWSE;	

Admin State: AZ

DEPARTMENT OF THE INTERIOR
BUREAU OF LAND MANAGEMENT
Case Recordation

Geo State: AZ
Serial Number: AZA 025494

Total Case Acres: 112,400.000

Case type	Case Disp	Mer	Twp	Rng	Sec	Sur Type	Sur Nr	Suf	Subdivision	Pending Action
231106	AUTHORIZED	14	0180N	0180W	030	ALIQ			E2,E2W2;	
						LOTS			1-4;	

Admin State: AZ
Geo State: AZ
Serial Number: AZA 026193

Total Case Acres: 5.000

Case type	Case Disp	Mer	Twp	Rng	Sec	Sur Type	Sur Nr	Suf	Subdivision	Pending Action
380910	CLOSED	14	0280N	0180W	029	ALIQ			NENW;	

Admin State: AZ
Geo State: AZ
Serial Number: AZA 028055

Total Case Acres: 0.100

Case type	Case Disp	Mer	Twp	Rng	Sec	Sur Type	Sur Nr	Suf	Subdivision	Pending Action
380913	CLOSED	14	0280N	0180W	017	FF		1	PT. OF N2;	

Admin State: AZ
Geo State: AZ
Serial Number: AZA 028531

Total Case Acres: 5.000

Case type	Case Disp	Mer	Twp	Rng	Sec	Sur Type	Sur Nr	Suf	Subdivision	Pending Action
380913	CLOSED	14	0280N	0180W	029	ALIQ			SWSW;	

Admin State: AZ
Geo State: AZ
Serial Number: AZA 032350

Total Case Acres: 22,347.790

Case type	Case Disp	Mer	Twp	Rng	Sec	Sur Type	Sur Nr	Suf	Subdivision	Pending Action
283002	CLOSED	14	0280N	0180W	016	ALIQ			S2;	

Admin State: AZ
Geo State: AZ
Serial Number: AZA 037475

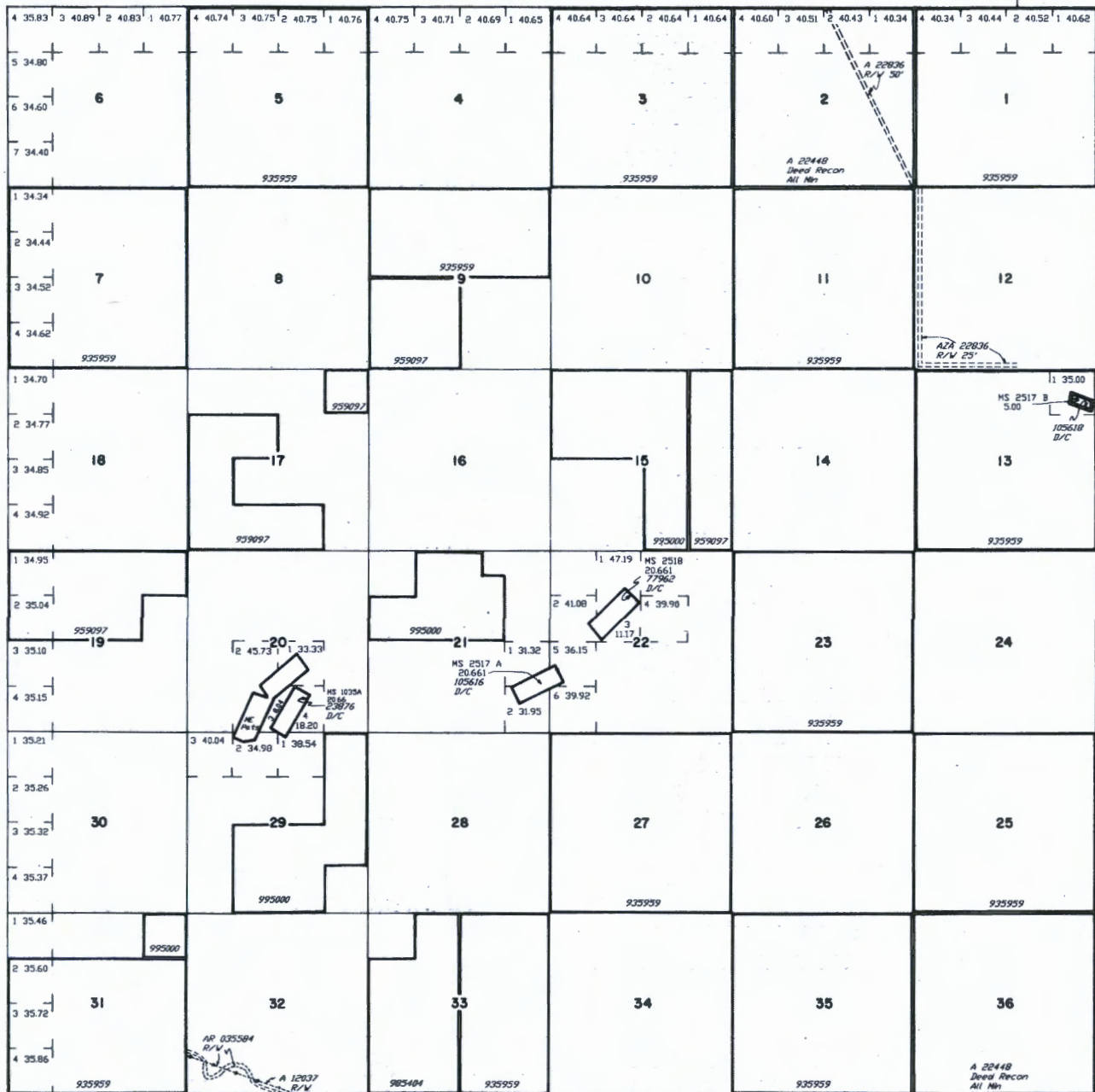
Total Case Acres: 0.170

Case type	Case Disp	Mer	Twp	Rng	Sec	Sur Type	Sur Nr	Suf	Subdivision	Pending Action
380913	CLOSED	14	0280N	0180W	017	ALIQ			NE;	

TOWNSHIP 28 NORTH RANGE 18 WEST OF THE GILA AND SALT RIVER MERIDIAN, ARIZONA

MOHAVE COUNTY

STATUS OF PUBLIC DOMAIN
LAND AND MINERAL TITLES



INDEX TO SEGREGATED TRACTS				
REQUIRY	ORIGINAL SURVEY			
TRACT NO	T	R	SEC	SUBDIVISION

FOR ORDERS EFFECTING DISPOSAL OR USE OF UNIDENTIFIED LANDS WITHDRAWN FOR CLASSIFICATION, MINERALS, WATER AND/OR OTHER PUBLIC PURPOSES, REFER TO INDEX OF MISCELLANEOUS DOCUMENTS.

DIST. NO. 2

GRAZING DIST. NO. 2

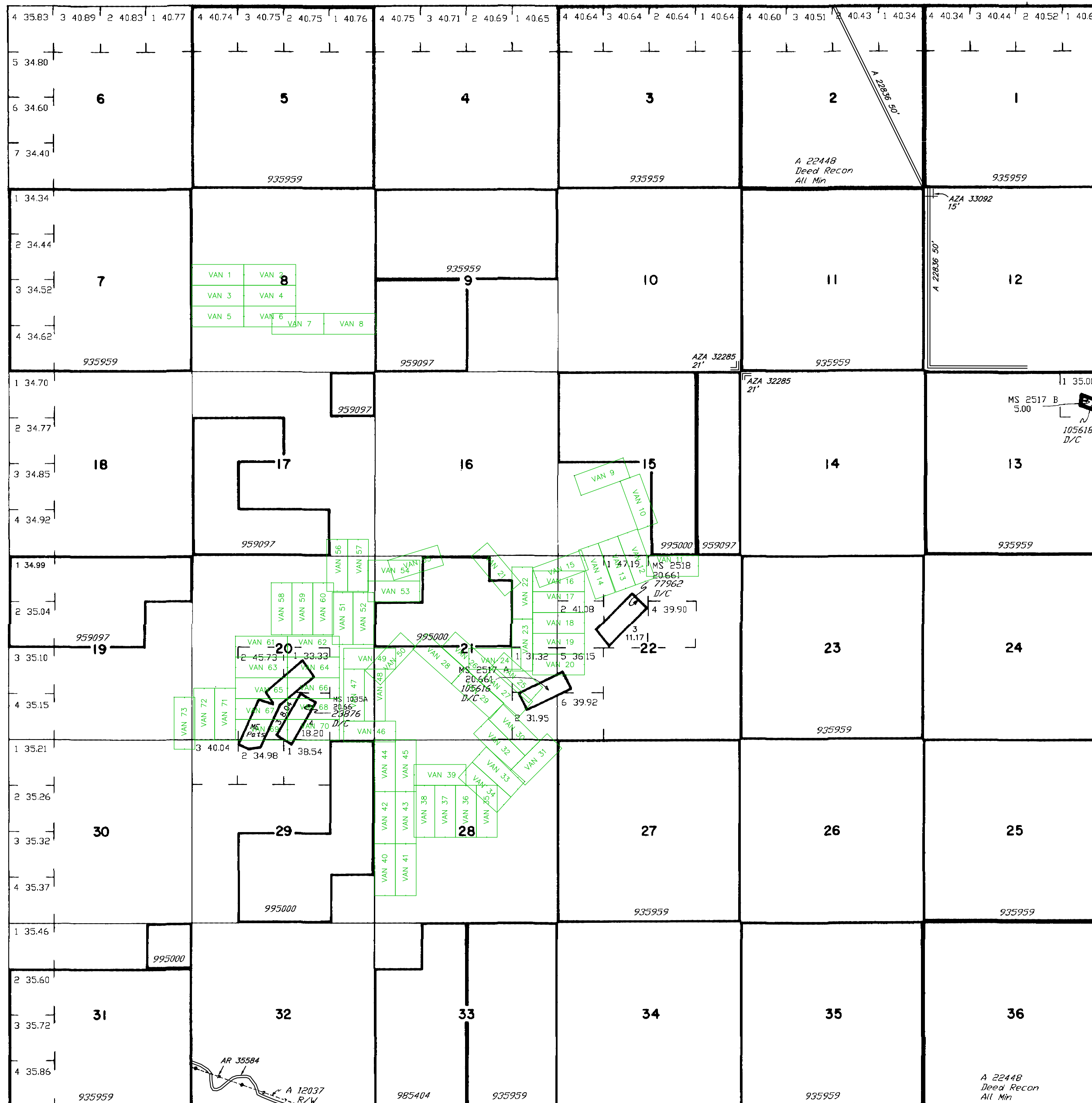
MDS 487 NE
488 SW
489 SE



Lat 38°45'44" N
Long 114°09'42" W

CURRENT TO	BY
3/28/1998	JB

T. 28 N.
R. 18 W.



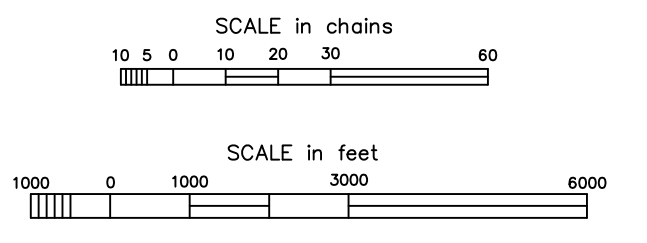
Remarks column from T 28 N, R 18 W

Grazing Dist No 2

MDS 457 NE
458 SW
459 SE

CURRENT TO	DI	GSR Mer
1-14-2009	PV	T 28 N R 18 W

WARNING STATEMENT
This plot is the Bureau's Record of Title, and should be used only as a graphic display of the township survey data. Records hereon do not reflect title changes which may have been effected by lateral movements of rivers or other bodies of water. Refer to the cadastral surveys for official survey information.



CANEXPO Inc.
 3800 N. Central Ave.
 STE 460, Phoenix AZ
 84047

Air Mail Par avion
 43-074-038 (02-12)

**Small Packet
 Petit Paquet**

From / De
 Shane Ebert
 9610 Shad Rd
 Prince George BC
 V2N 6L7

To / A
 BLM
 One North Central Ave
 Phoenix AZ USA
 85004-4427

CN22 CANADA POSTES
 POST CANADA

Cost Centre / N° du centre de coût

Date: YA MM DJ

Gross Weight / Poids brut: kg g

Postage Rate / Tarif d'affranchissement: \$

Sent by / Envoyé par: Air / Voie aérienne Surface / S.A.L. / Voie de surface / S.A.L.

Itemized List of Contents and Country Origin Manufacture / Désignation détaillée de contenu et pays de fabrication

Declared Value / Valeur déclarée: \$ 0

Documents

Gift / Cadeau Sample / Échantillon Documents Other Documentation / Autre documentation

Total declared value / Valeur déclarée totale: \$ 0

Signature: [Signature] Date: Feb 19 2020

43-074-283 (10-04)

Small Packet - Air
 Petit paquet - Avion

1 CANADA POSTES
 POST CANADA

Date: 2020 FEB 19
 PRINCE GEORGE BC V2N6L7 0.006 kg 0.07

80128521 1014597 0102050



BLM Arizona State office
 One North Central Ave Ste 80
 Phoenix Arizona USA
 85004 - 4427
 ph. 602 - 417 - 9200
 Attn. Mining Claims

RECEIVED
 BLM AZ STATE OFFICE
 PHOENIX, ARIZONA
 2020 FEB 28 P 12:52